

Wylfa Newydd Project

Volume 6: Environmental Statement (Part 52/73)

ES Volume F – Park and Ride Figure Booklet – Volume F

PINS Reference Number: EN010007

Application Reference Number: 6.6.38

June 2018

Revision 1.0

Regulation Number: 5(2)(a)

Planning Act 2008

Infrastructure Planning (Applications: Prescribed Forms and Procedure) Regulations 2009

Contents

F1-1 Park and ride site location and boundary	F9-1 Statutory and non-statutory sites for nature conservation and Cofnod records within the study area
F1-2 Park and ride environmental context of the area	F10-1 Park and ride zone of theoretical visibility
F1-3 Park and ride layout and land uses of the site	F10-2 Park and ride landscape planning context and local landscape context
F1-4 Park and ride road arrangement	F10-3 Park and ride topography
F1-5 Park and ride reinstatement	F10-4 Park and ride landscape character (published sources)
F1-6 Park and ride parameter plan	F10-5 Park and ride viewpoint locations and visual receptors
F3-1 Park and ride socio-economic study areas	F11-1 Location of heritage assets
F3-2 Construction timeline for the Wylfa Newydd Project (Embedded Figure in Application Reference Number: 6.6.3)	
F4-1 Park and ride public access and recreation baseline	
F5-1 Air quality study area and receptor locations in the vicinity of the park and ride boundary	
F6-1 Park and ride noise monitoring locations	
F6-2 Park and ride operational source locations	
F6-3 Park and ride noise monitoring contours construction month 1	
F6-4 Park and ride noise monitoring contours construction month 10	
F6-5 Park and ride noise monitoring contours construction month 14	
F6-6 Park and ride noise monitoring contours day time operation	
F6-7 Park and ride noise monitoring contours night time operation	
F6-8 Park and ride noise monitoring contours decommissioning	
F7-1 Soils and geology study area and ALC grade	
F7-2 Superficial geology	
F7-3 Bedrock geology	
F7-4 Potential sources of contamination	
F8-1 Surface water and groundwater study area	

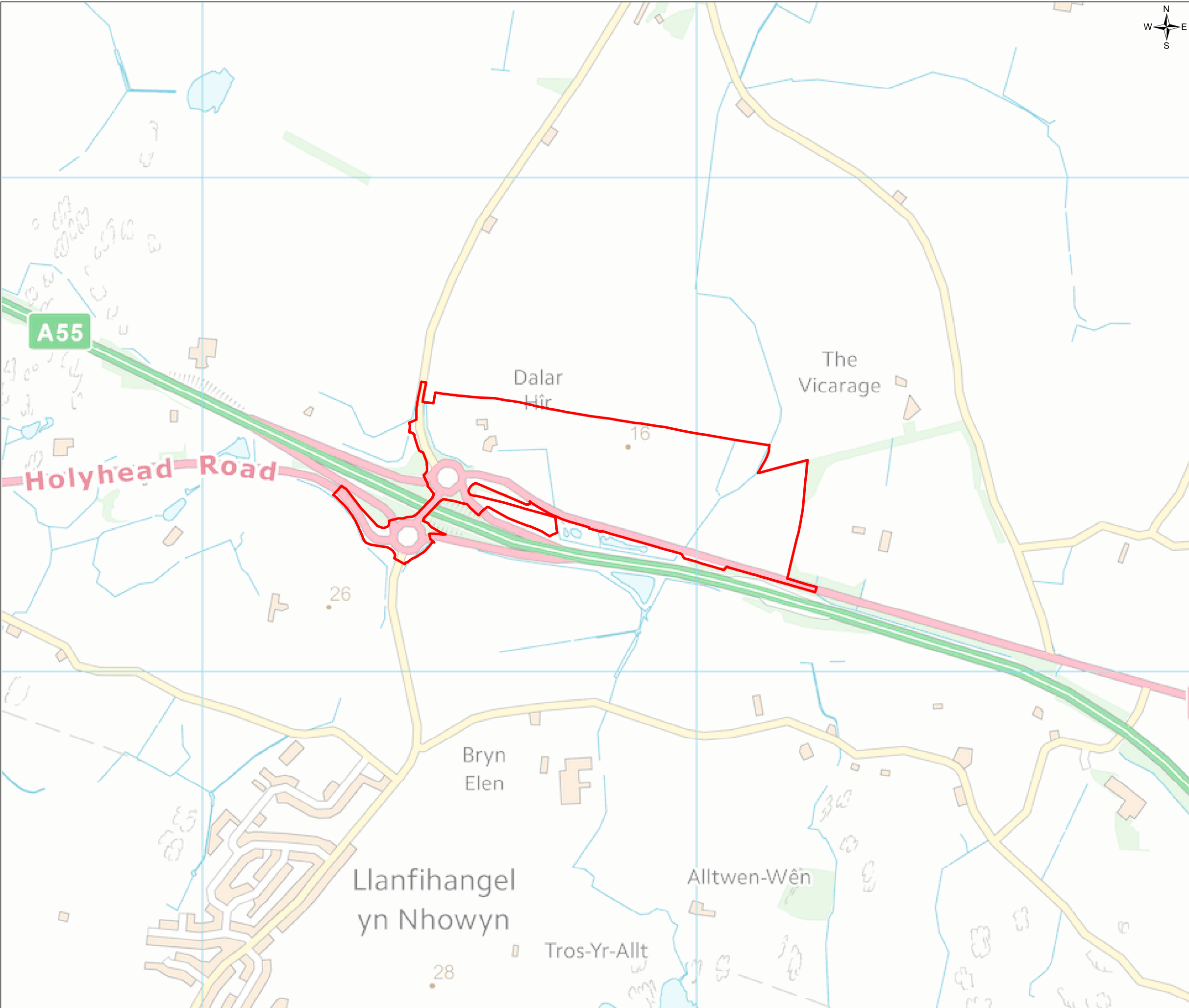
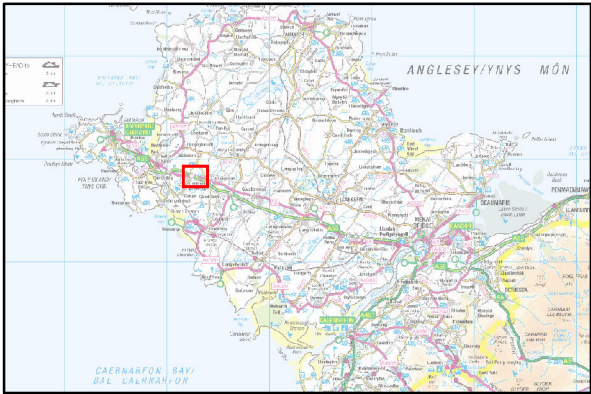



FIGURE F1-1

Legend

Park and Ride



1.0	MAR 18	DCO submission	HNPWL	HNPWL	HNPWL	
Rev.	Date	Purpose of revision	Drawn	Check'd	Rev'd	Appr'd
Client			<div><div>HORIZON</div><div>NUCLEAR POWER</div></div>			
Project			WYLFA NEWYDD PROJECT ENVIRONMENTAL STATEMENT			
Drawing Title			PARK AND RIDE SITE LOCATION AND BOUNDARY			
Scale @ A3	1:7,500				DO NOT SCALE	
Jacobs No.	60PO8077					
Client No.						
Drawing No.	60PO8077_DCO_VOL_F_01_01					
This drawing is not to be used in whole or in part other than for the intended purpose and project as defined on this drawing. Refer to the contract for full terms and conditions.						



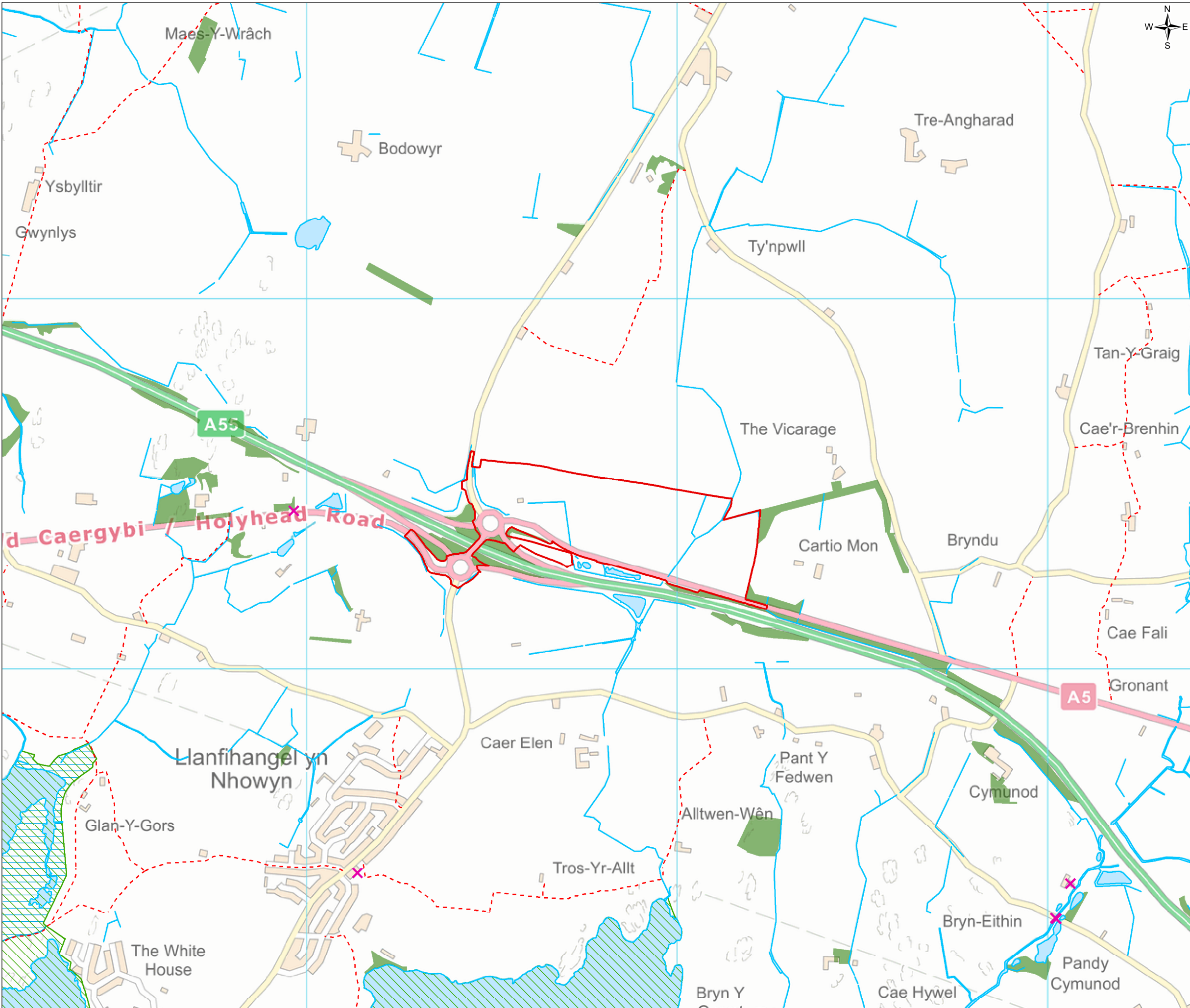


FIGURE F1-2

Legend

- Park and Ride
- Public Right of Way
- Grade II Listed Building
- Watercourse
- Surface water
- Site of Special Scientific Interest (SSSI)
- Special Area of Conservation (SAC)
- Woodland

1.0	MAR 18	DCO submission	HNPWL	HNPWL	HNPWL	HNPWL
Rev.	Date	Purpose of revision	Drawn	Check'd	Rev'd	App'd
Client		HORIZON NUCLEAR POWER				
Project		WYLFA NEWYDD PROJECT ENVIRONMENTAL STATEMENT				
Drawing Title		PARK AND RIDE ENVIRONMENTAL CONTEXT OF THE AREA				
Scale @ A3	1:10,000		DO NOT SCALE			
Jacobs No.	60PO8077					
Client No.						
Drawing No.	60PO8077_DCO_VOL_F_01_02					

This drawing is not to be used in whole or in part other than for the intended purpose and project as defined on this drawing. Refer to the contract for full terms and conditions.

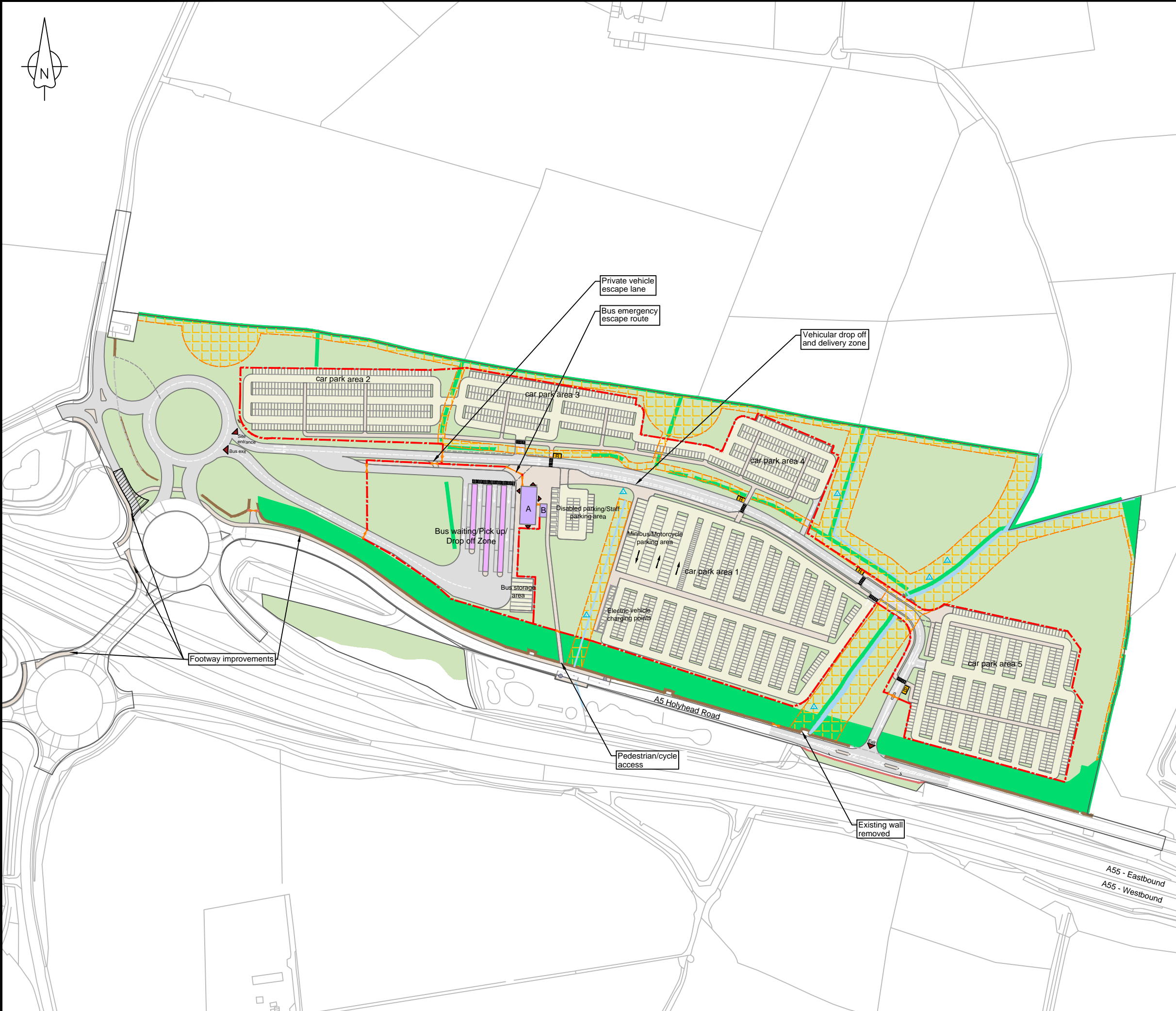
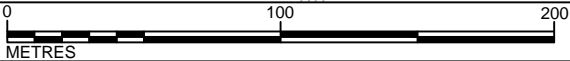


FIGURE F1-3

- LEGEND
- Softworks - Retained**
- Retained vegetation
 - Retained hedgerow
- Softworks - Proposed**
- Proposed soft landscaping
 - Environmental buffer zone
- Hardworks - Retained**
- Retained stone walling
- Hardworks - Proposed**
- Proposed security fence
 - Proposed road surface
 - Proposed 'grasscrete' car park
 - Proposed footway/pedestrian route surface
 - Proposed stone walling
 - Temporary highway closure
- Buildings - Proposed**
- Proposed building access point/entrance
 - A Bus transport facility building
 - B Cycle store
 - B Bus stop
- Water - Existing**
- Existing watercourse
 - Discharge point

1.0	MAR 18	DCO submission	HNPWL	HNPWL	HNPWL	HNPWL
Rev.	Date	Purpose of revision	Drawn	Check'd	Rev'd	Appr'd
Client			<div><div>HORIZON</div><div>NUCLEAR POWER</div></div>			
Project			WYLFA NEWYDD PROJECT ENVIRONMENTAL STATEMENT			
Drawing title			PARK AND RIDE LAYOUT AND LAND USES OF THE SITE			
Scale @ A3		AS SHOWN			DO NOT SCALE	
Jacobs No.		60PO8077				
Client No.		-				
Drawing No.						
60PO8077_DCO_VOL_F_01_03						



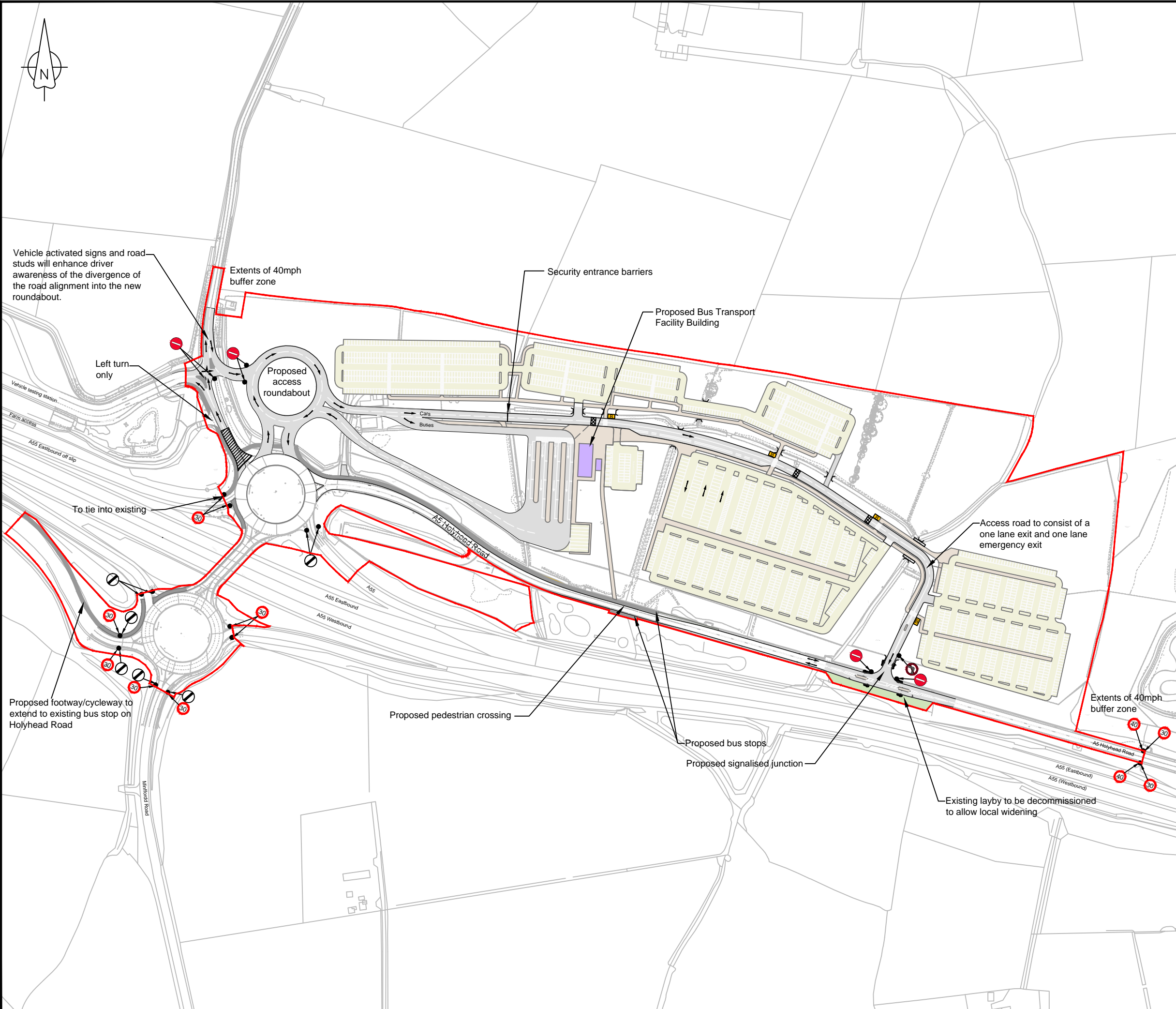


FIGURE F1-4

- LEGEND
- Proposed landscaping area
 - Proposed carriageway works
 - Proposed permeable surfacing
 - Proposed pedestrian area
 - Proposed footway/cycleway
 - Temporary highway closure
 - Proposed traffic signal heads
 - Proposed speed limit signs
 - Proposed bus shelter
 - Proposed traffic calming measures
 - Park and Ride
 - Proposed bridge/culvert

1.0	MAR 18	DCO submission	HNPWL	HNPWL	HNPWL	HNPWL
Rev.	Date	Purpose of revision	Drawn	Check'd	Rev'd	Appr'd
Client			<div><div>HORIZON</div><div>NUCLEAR POWER</div></div>			
Project			WYLFA NEWYDD PROJECT ENVIRONMENTAL STATEMENT			
Drawing title			PARK AND RIDE ROAD ARRANGEMENT			
Scale @ A3		AS SHOWN			DO NOT SCALE	
Jacobs No.		60PO8077				
Client No.		-				
Drawing No.						
60PO8077_DCO_VOL_F_01_04						

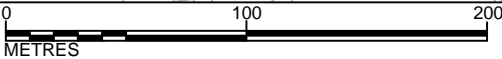




FIGURE F1-5

LEGEND

Softworks - Retained

- Retained and enhanced trees and shrubs
- Retained hedgerow

Softworks - Proposed

- Hedgerow planting
- Native woodland planting
- Grassland - reinstated

Hardworks - Retained

- Retained stone walling

Hardworks - Proposed

- Proposed stone walling
- Gate/access point
- Retention/reinstatement of hard surfacing

Water - Existing

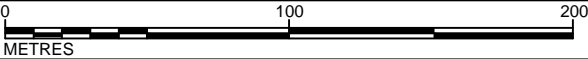
- Watercourse retained

Contour

- 16m Contour reinstatement level m(AOD)

- NOTES:
1. New internal hedgerow planting to integrate the site into the surrounding field pattern.
 2. Secure fencing removed and hedgerow to be reinstated.
 3. Drainage outfalls to be removed during site decommissioning works.

1.0	MAR 18	DCO submission	HNPWL	HNPWL	HNPWL	HNPWL
Rev.	Date	Purpose of revision	Drawn	Check'd	Rev'd	Appr'd
Client			<div><div>HORIZON</div><div>NUCLEAR POWER</div></div>			
Project			WYLFA NEWYDD PROJECT ENVIRONMENTAL STATEMENT			
Drawing title			PARK AND RIDE REINSTATEMENT			
Scale @ A3		AS SHOWN			DO NOT SCALE	
Jacobs No.		60PO8077				
Client No.		-				
Drawing No.						
60PO8077_DCO_VOL_F_01_05						



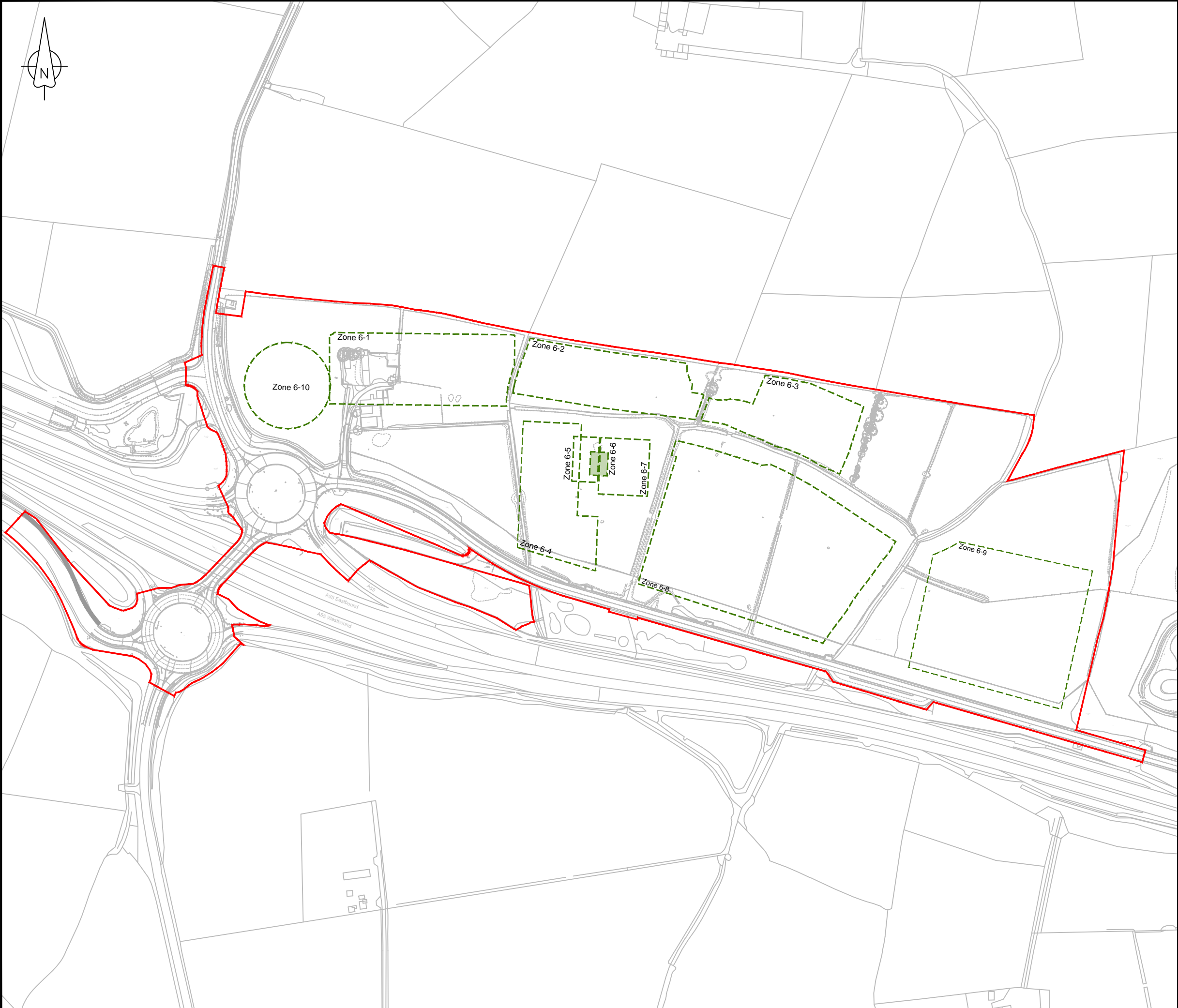
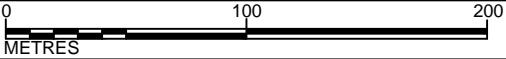


FIGURE F1-6

- LEGEND
- Order Limits
 - Maximum Extent of Parameter Zone
 - Hatching to Define Maximum Extent of Parameter Zone 6-6

1.0	MAR 18	DCO submission	HNPWL	HNPWL	HNPWL	HNPWL
Rev.	Date	Purpose of revision	Drawn	Check'd	Rev'd	Appr'd
Client			<div><div>HORIZON</div><div>NUCLEAR POWER</div></div>			
Project			WYLFA NEWYDD PROJECT ENVIRONMENTAL STATEMENT			
Drawing title			PARK AND RIDE PARAMETER PLAN			
Scale @ A3		AS SHOWN			DO NOT SCALE	
Jacobs No.		60PO8077				
Client No.		-				
Drawing No.						
60PO8077_DCO_VOL_F_01_06						



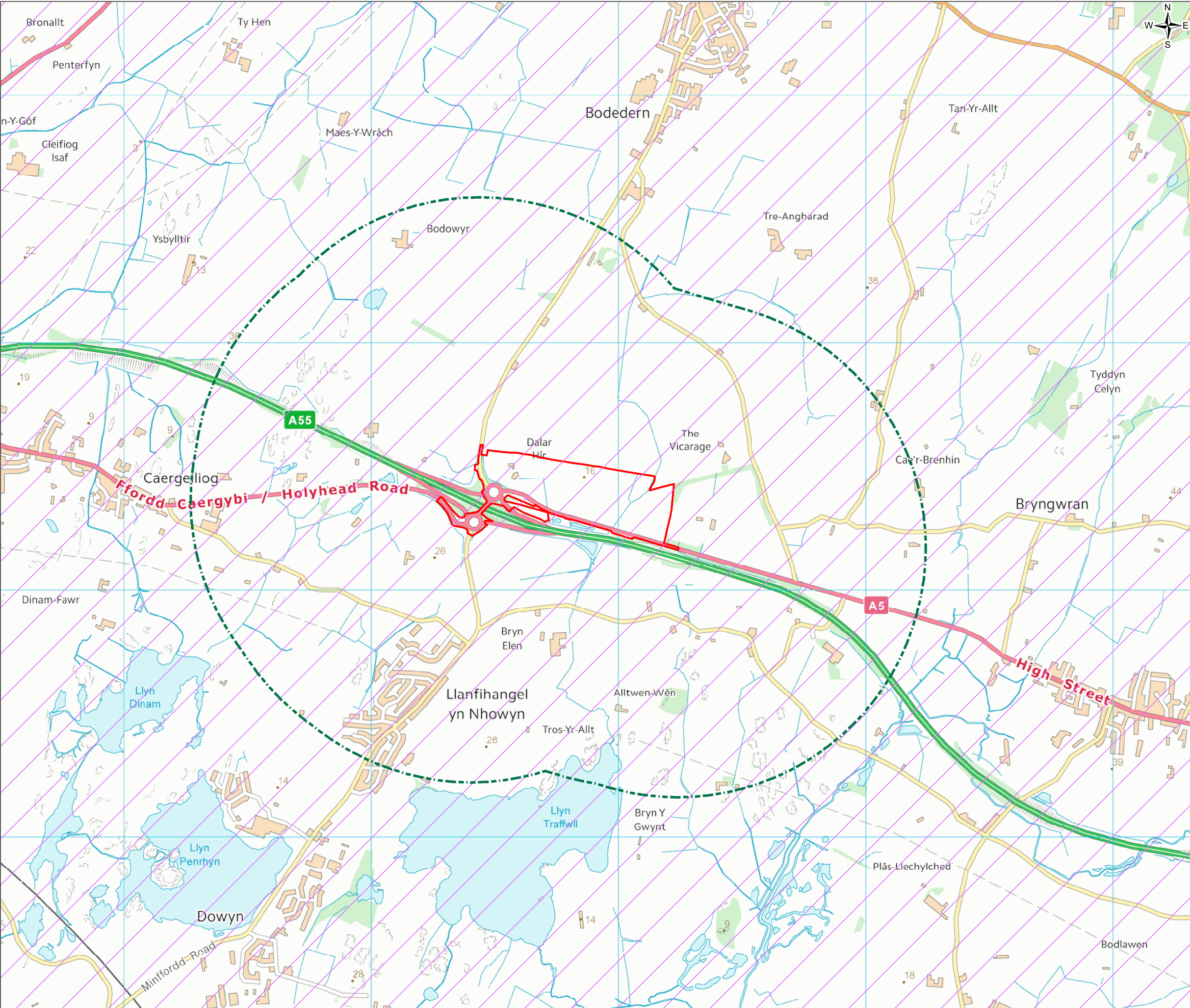


FIGURE F3-1

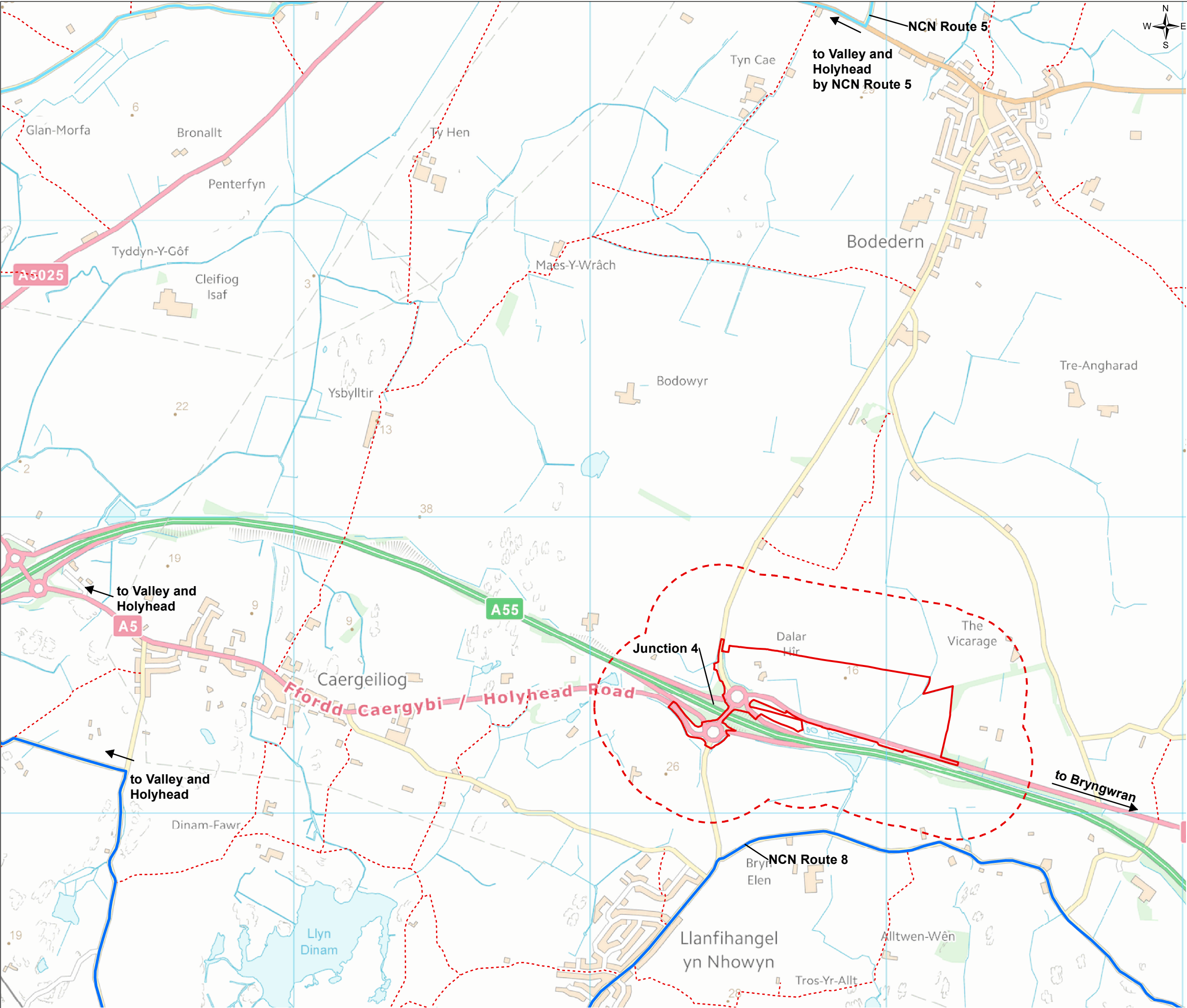
Legend

- Daily Construction Commuting Zone (DCCZ)
- Local Area of Influence
- Park and Ride

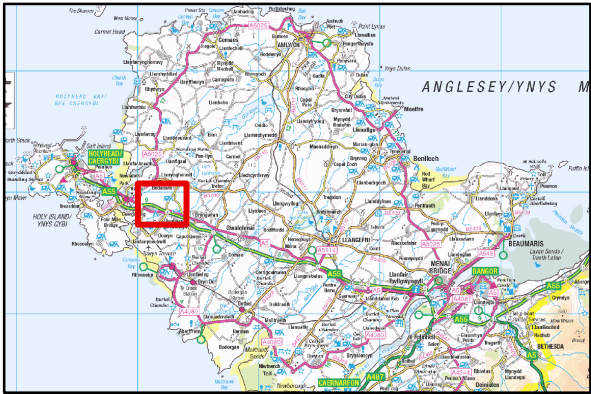
1.0	MAR 18	DCO submission	HNPWL	HNPWL	HNPWL	HNPWL
Rev.	Date	Purpose of revision	Drawn	Check'd	Rev'd	App'd
Client			<div><div>HORIZON</div><div>NUCLEAR POWER</div></div>			
Project			WYLFA NEWYDD PROJECT ENVIRONMENTAL STATEMENT			
Drawing Title			PARK AND RIDE SOCIO-ECONOMIC STUDY AREAS			
Scale @ A3	1:15,000		DO NOT SCALE			
Jacobs No.	60PO8077					
Client No.						
Drawing No.	60PO8077_DCO_VOL_F_03_01					

This drawing is not to be used in whole or in part other than for the intended purpose and project as defined on this drawing. Refer to the contract for full terms and conditions.

FIGURE F4-1



- Legend
- Park and Ride
 - Park and Ride study area (250m)
 - Public Right of Way
 - National Cycle Network Route 5
 - National Cycle Network Route 8



1.0	MAR 18	DCO submission	HNPWL	HNPWL	HNPWL	HNPWL
Rev.	Date	Purpose of revision	Drawn	Check'd	Rev'd	Appr'd
Client			HORIZON NUCLEAR POWER			
Project			WYLFA NEWYDD PROJECT ENVIRONMENTAL STATEMENT			
Drawing Title			PARK AND RIDE PUBLIC ACCESS AND RECREATION BASELINE			
Scale @ A3	1:12,500		DO NOT SCALE			
Jacobs No.	60PO8077					
Client No.						
Drawing No.	60PO8077_DCO_VOL_F_04_01					

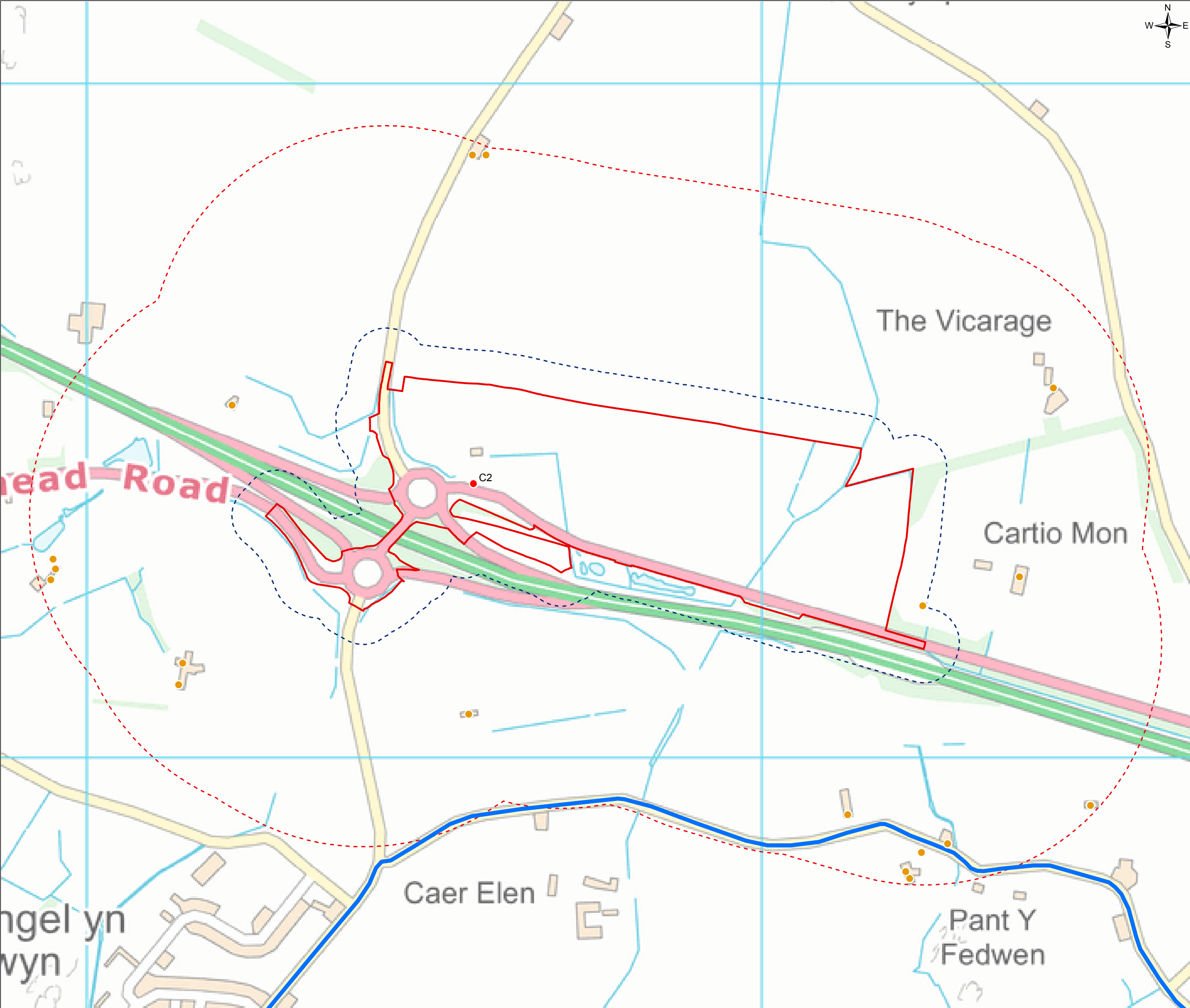


FIGURE F5-1

- Legend
- Park and Ride order limit
 - Construction dust assessment study area for ecological receptors (50m from the Park and Ride)
 - Construction dust assessment study area for human receptors(350m from the Park and Ride)
 - Public Rights of Way
 - National Cycle Network Route 8
 - Isle of Anglesey County Council nitrogen dioxide monitoring location
 - Human receptor locations



1.0	MAR 18	DCO submission	HNPWL	HNPWL	HNPWL	HNPWL
Rev.	Date	Purpose of revision	Drawn	Check'd	Rev'd	Appr'd
Client			<div><div>HORIZON</div><div>NUCLEAR POWER</div></div>			
Project			WYLFA NEWYDD PROJECT ENVIRONMENTAL STATEMENT			
Drawing Title			AIR QUALITY STUDY AREA AND RECEPTOR LOCATIONS IN THE VICINITY OF THE PARK AND RIDE BOUNDARY			
Scale @ A3	1:5,500				DO NOT SCALE	
Jacobs No.	60PO8077					
Client No.						
Drawing No.	60PO8077_DCO_VOL_F_05_01					



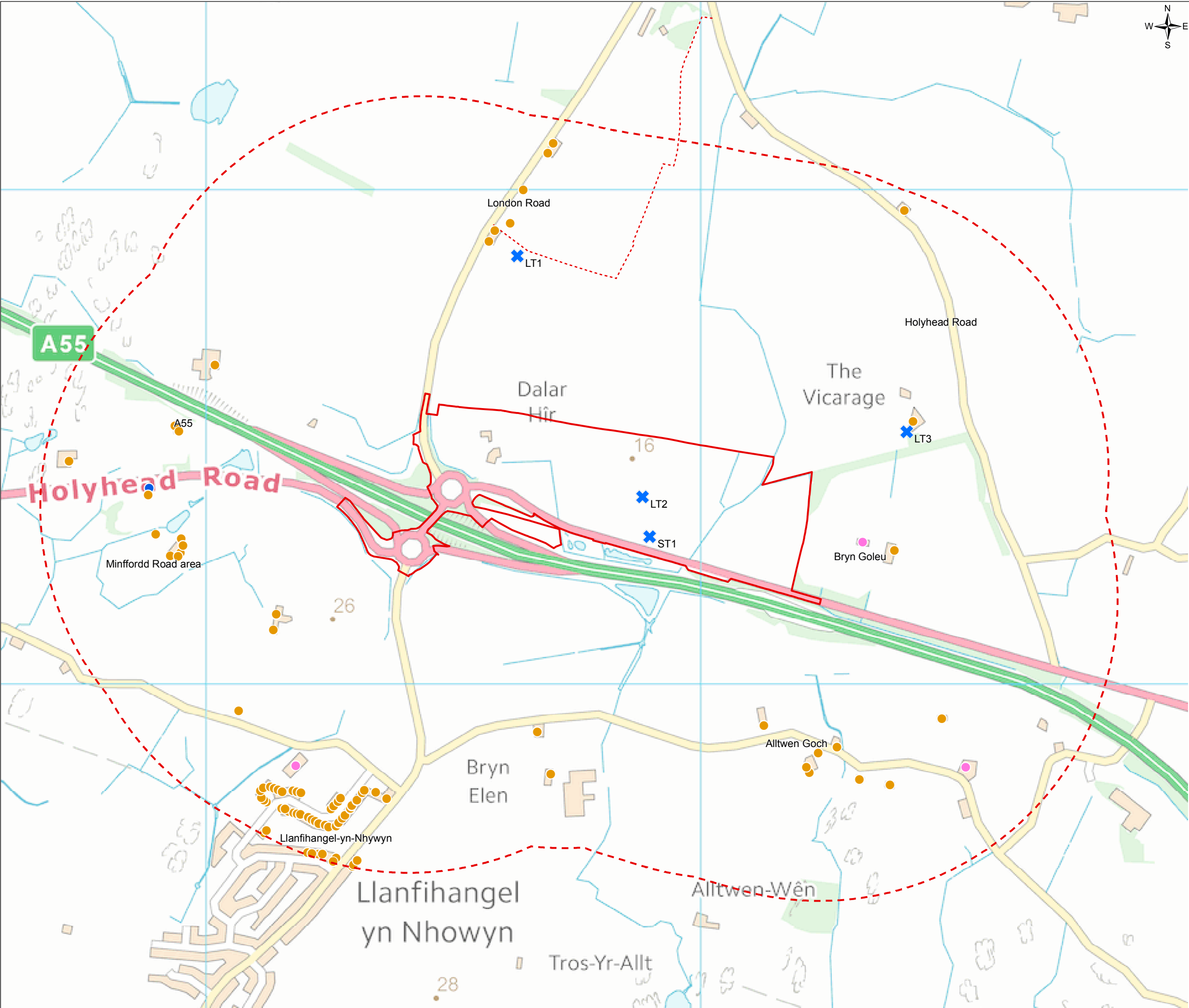
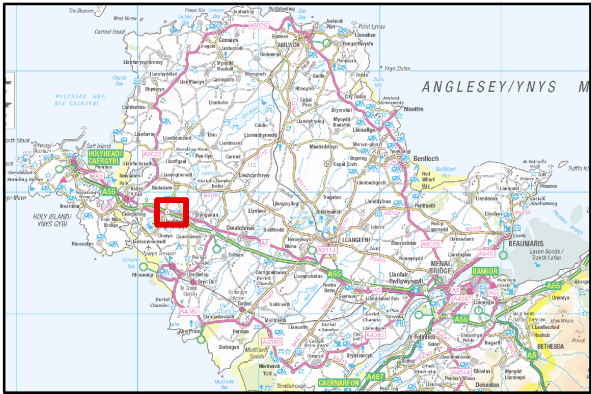



FIGURE F6-1

- Legend
- Park and Ride
 - Park and Ride study area
 - Public Right of Way
 - Noise measurement locations for assessment purposes only
- Park and Ride receptors
- Residential
 - Commercial
 - Hotel



1.0	MAR 18	DCO submission	HNPWL	HNPWL	HNPWL	HNPWL
Rev.	Date	Purpose of revision	Drawn	Check'd	Rev'd	Appr'd
Client			<div><div>HORIZON</div><div>NUCLEAR POWER</div></div>			
Project			WYLFA NEWYDD PROJECT ENVIRONMENTAL STATEMENT			
Drawing Title			PARK AND RIDE NOISE MONITORING LOCATIONS			
Scale @ A3	1:7,500				DO NOT SCALE	
Jacobs No.	60PO8077					
Client No.						
Drawing No.	60PO8077_DCO_VOL_F_06_01					
This drawing is not to be used in whole or in part other than for the intended purpose and project as defined on this drawing. Refer to the contract for full terms and conditions.						



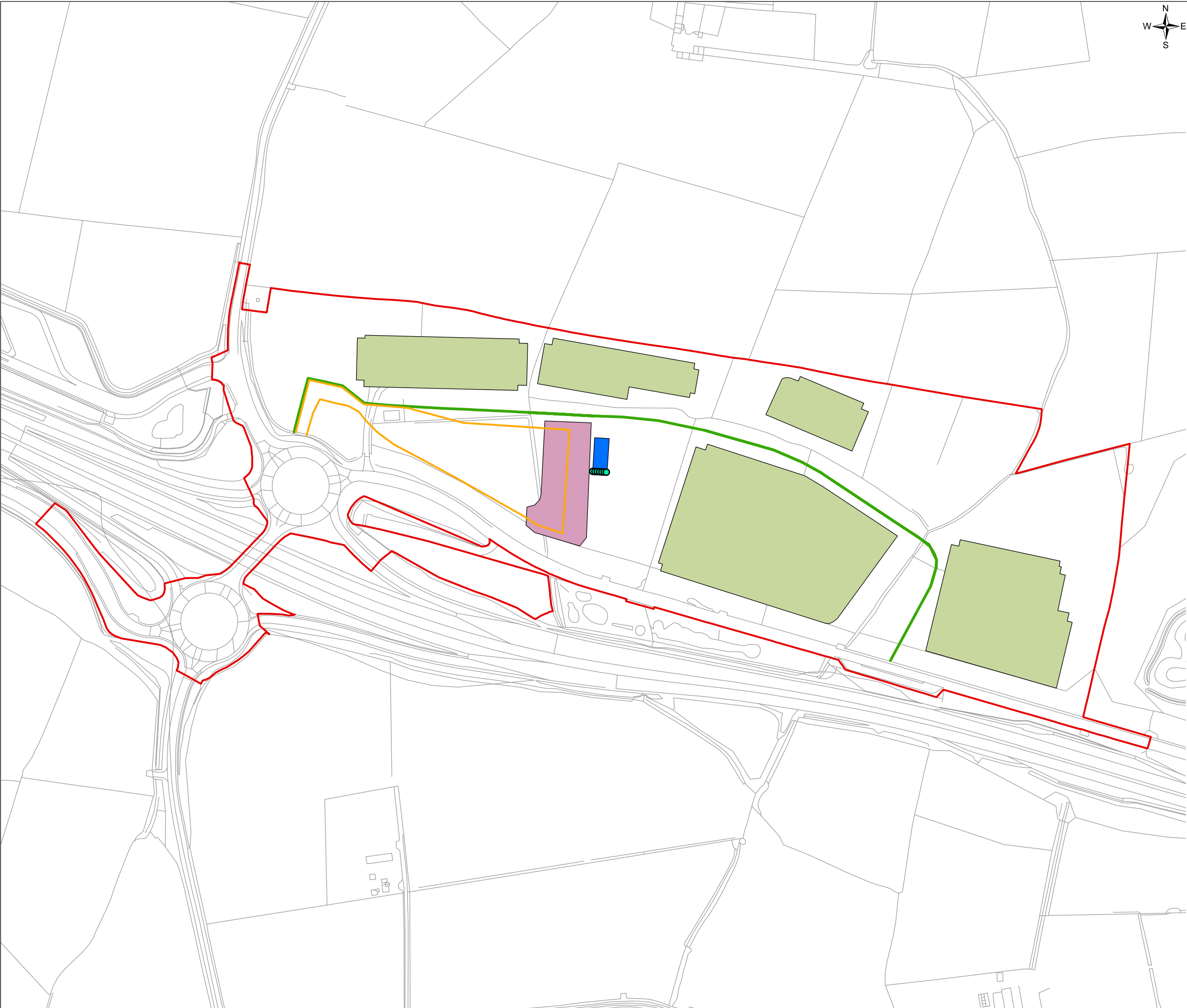


FIGURE F6-2

Legend

- Park and Ride
- Transfer building
- Car park
- Bus drop off
- Car movements
- Bus movements
- Heat pump



1.0	MAR 18	DCO submission	HNPWL	HNPWL	HNPWL	HNPWL
Rev.	Date	Purpose of revision	Drawn	Check'd	Rev'd	Appr'd
Client			<div><div>HORIZON</div><div>NUCLEAR POWER</div></div>			
Project			WYLFA NEWYDD PROJECT ENVIRONMENTAL STATEMENT			
Drawing Title			PARK AND RIDE OPERATIONAL SOURCE LOCATIONS			
Scale @ A3	1:3,250					DO NOT SCALE
Jacobs No.	60PO8077					
Client No.						
Drawing No.	60PO8077_DCO_VOL_F_06_02					
This drawing is not to be used in whole or in part other than for the intended purpose and project as defined on this drawing. Refer to the contract for full terms and conditions.						



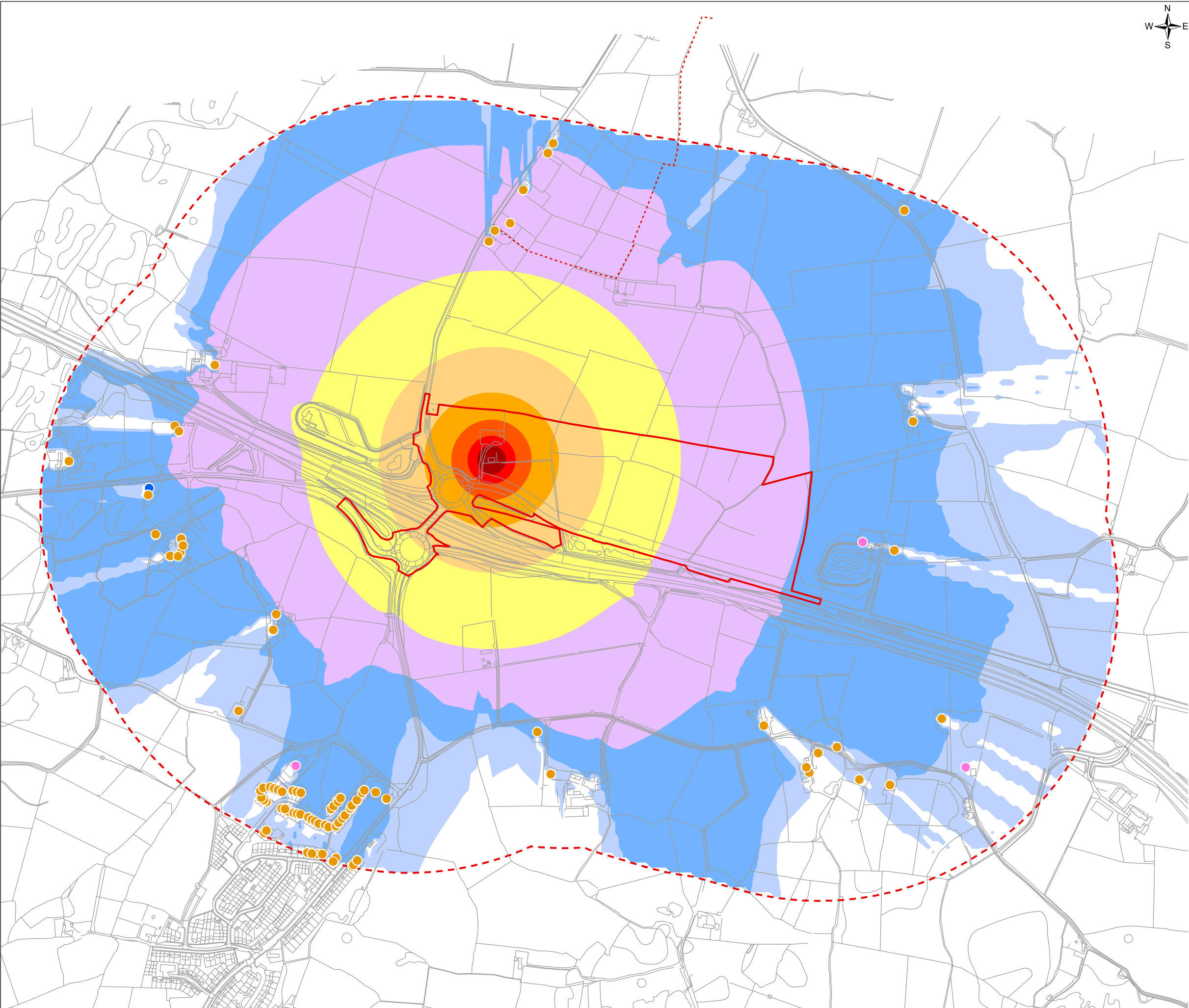


FIGURE F6-3

Legend

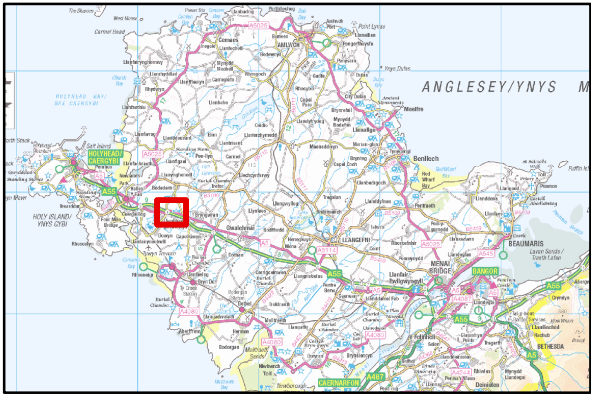
- Park and Ride
- Park and Ride study area
- Public Right of Way


Park and Ride receptors


- Residential
- Commercial
- Hotel

Park and Ride Construction noise level, dB LAeq, T

- 45 - 50
- 50 - 55
- 55 - 60
- 60 - 65
- 65 - 70
- 70 - 75
- 75 - 80
- 80 - 85
- 85 - 90



1.0	MAR 18	DCO submission	HNPWL	HNPWL	HNPWL	HNPWL
Rev.	Date	Purpose of revision	Drawn	Check'd	Rev'd	Appr'd
Client			<div></div>			
Project			WYLFA NEWYDD PROJECT ENVIRONMENTAL STATEMENT			
Drawing Title			PARK AND RIDE NOISE CONTOURS CONSTRUCTION MONTH 1			
Scale @ A3	1:7,500					DO NOT SCALE
Jacobs No.	60PO8077					
Client No.						
Drawing No.	60PO8077_DCO_VOL_F_06_03					
This drawing is not to be used in whole or in part other than for the intended purpose and project as defined on this drawing. Refer to the contract for full terms and conditions.						



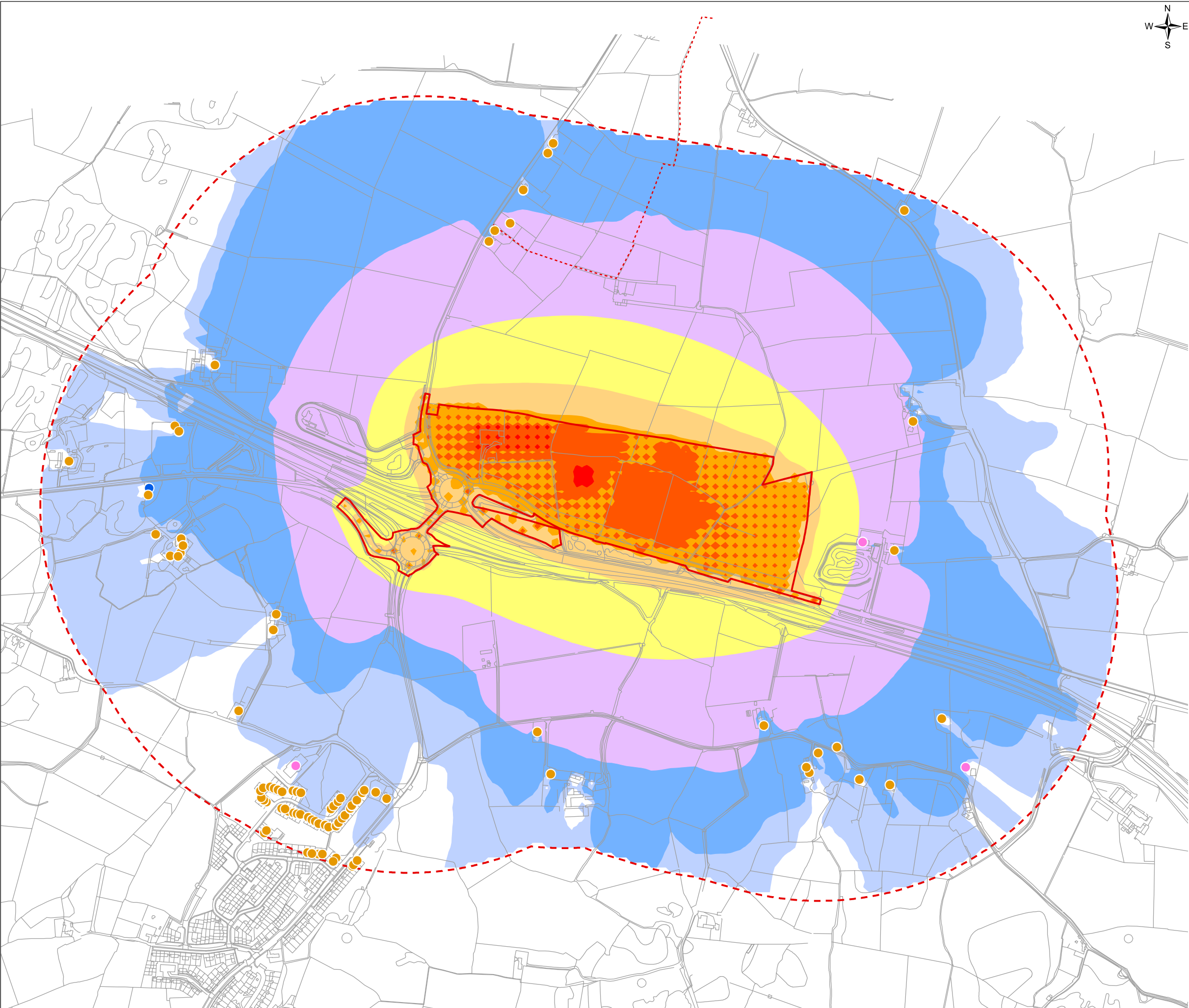


FIGURE F6-4

Legend

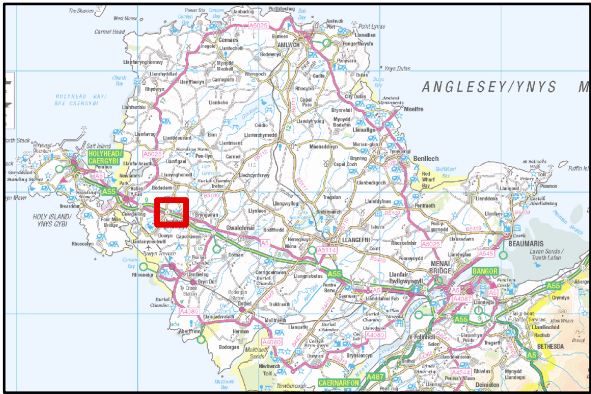
- Park and Ride
- Park and Ride study area
- Public Right of Way


Park and Ride receptors


- Residential
- Commercial
- Hotel

Park and Ride Construction noise level, dB LAeq, T

- 45 - 50
- 50 - 55
- 55 - 60
- 60 - 65
- 65 - 70
- 70 - 75
- 75 - 80
- 80 - 85
- 85 - 90



1.0	MAR 18	DCO submission	HNPWL	HNPWL	HNPWL	HNPWL
Rev.	Date	Purpose of revision	Drawn	Check'd	Rev'd	Appr'd
Client			<div></div>			
Project			WYLFA NEWYDD PROJECT ENVIRONMENTAL STATEMENT			
Drawing Title			PARK AND RIDE NOISE CONTOURS CONSTRUCTION MONTH 10			
Scale @ A3	1:7,500					DO NOT SCALE
Jacobs No.	60PO8077					
Client No.						
Drawing No.	60PO8077_DCO_VOL_F_06_04					
This drawing is not to be used in whole or in part other than for the intended purpose and project as defined on this drawing. Refer to the contract for full terms and conditions.						



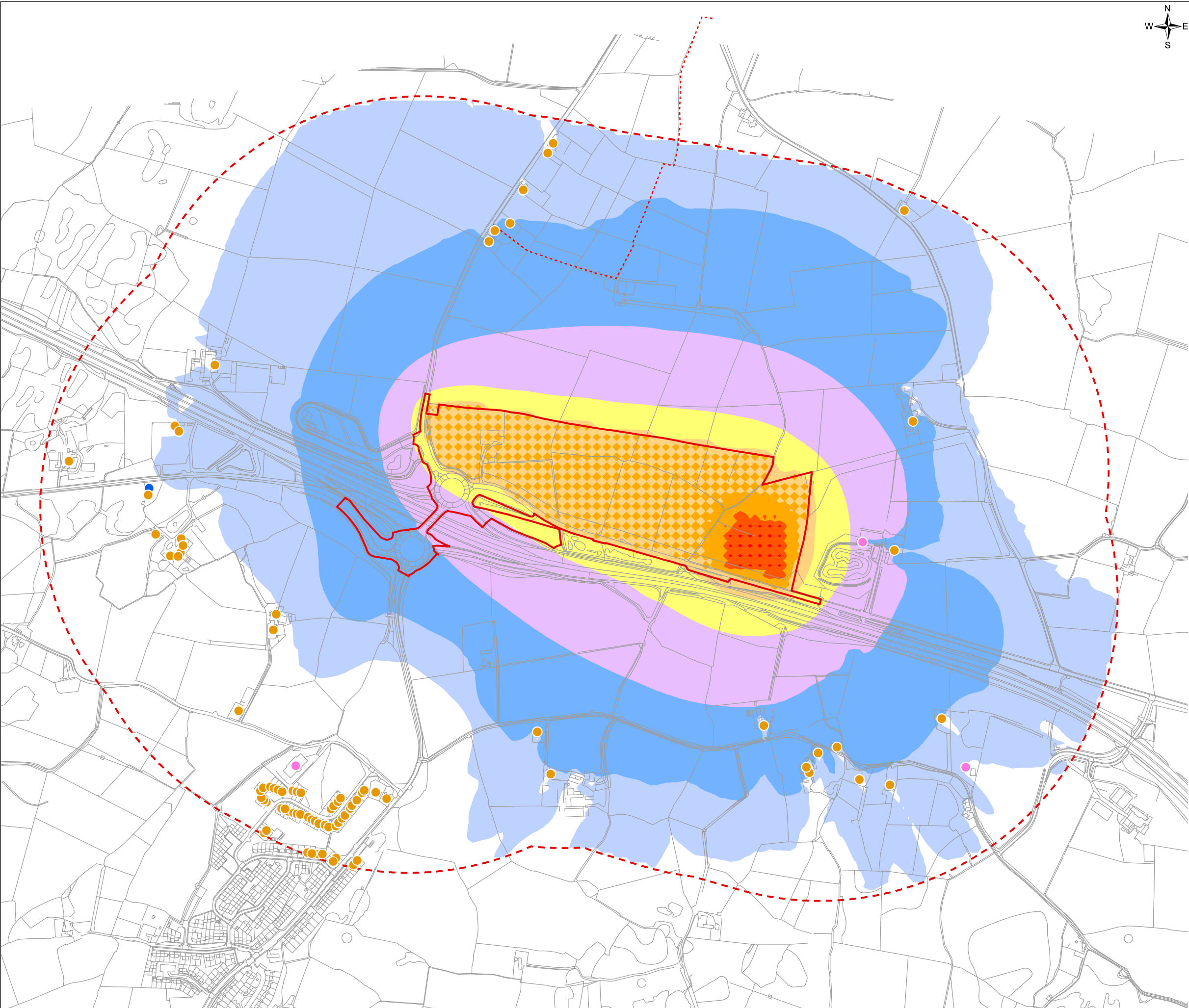


FIGURE F6-5

Legend

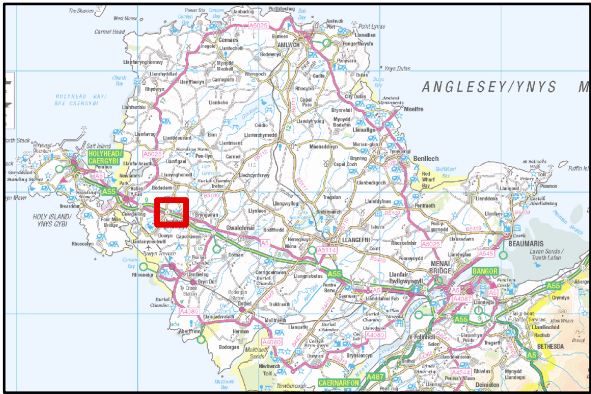
- Park and Ride
- Park and Ride study area
- Public Right of Way

Park and Ride receptors

- Residential
- Commercial
- Hotel

Park and Ride Construction noise level, dB LAeq, T

- 45 - 50
- 50 - 55
- 55 - 60
- 60 - 65
- 65 - 70
- 70 - 75
- 75 - 80
- 80 - 85
- 85 - 90



1.0	MAR 18	DCO submission	HNPWL	HNPWL	HNPWL	HNPWL
Rev.	Date	Purpose of revision	Drawn	Check'd	Rev'd	Appr'd
Client			<div><div>HORIZON</div><div>NUCLEAR POWER</div></div>			
Project			WYLFA NEWYDD PROJECT ENVIRONMENTAL STATEMENT			
Drawing Title			PARK AND RIDE NOISE CONTOURS CONSTRUCTION MONTH 14			
Scale @ A3	1:7,500					DO NOT SCALE
Jacobs No.	60PO8077					
Client No.						
Drawing No.	60PO8077_DCO_VOL_F_06_05					
This drawing is not to be used in whole or in part other than for the intended purpose and project as defined on this drawing. Refer to the contract for full terms and conditions.						



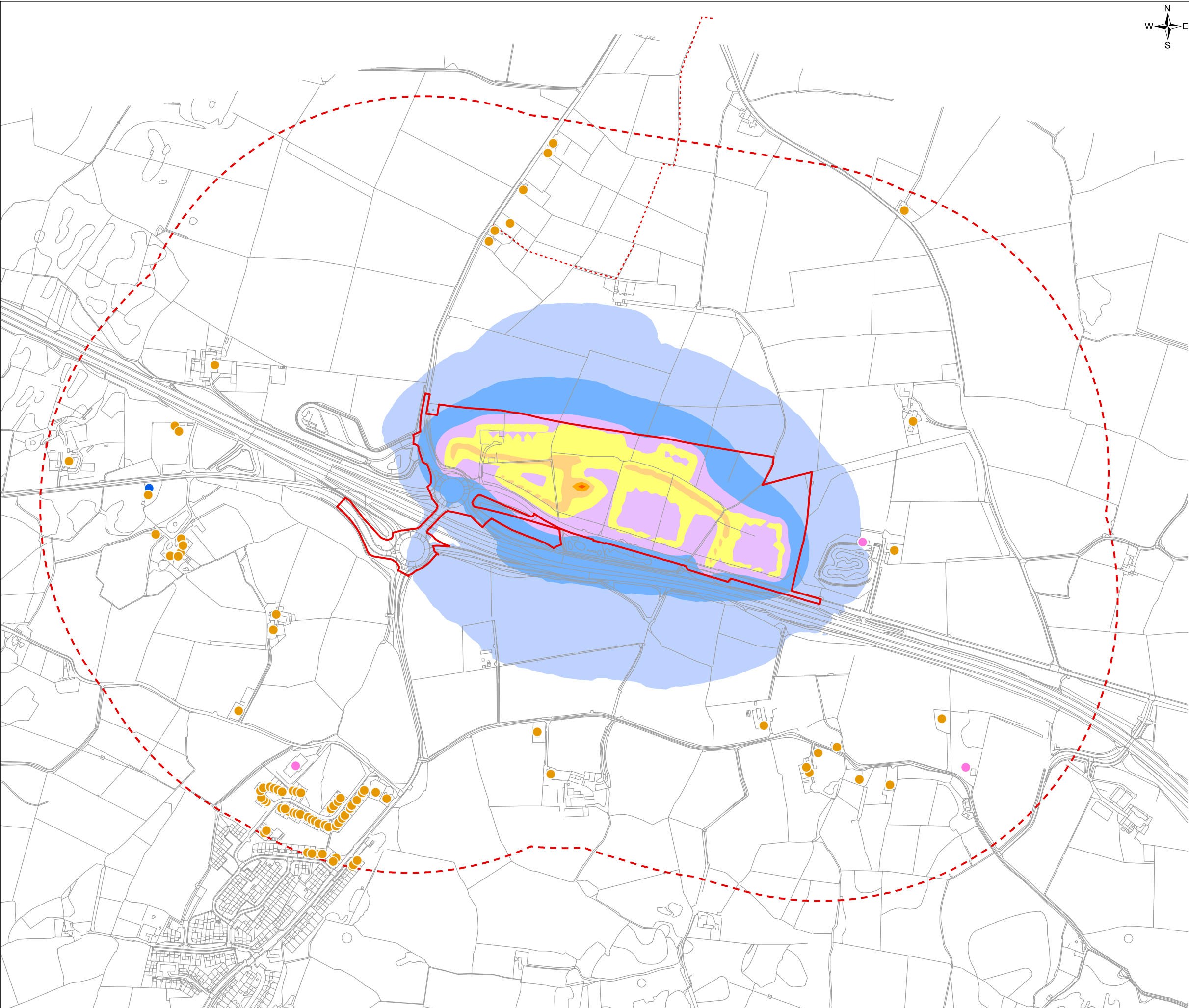


FIGURE F6-6

Legend

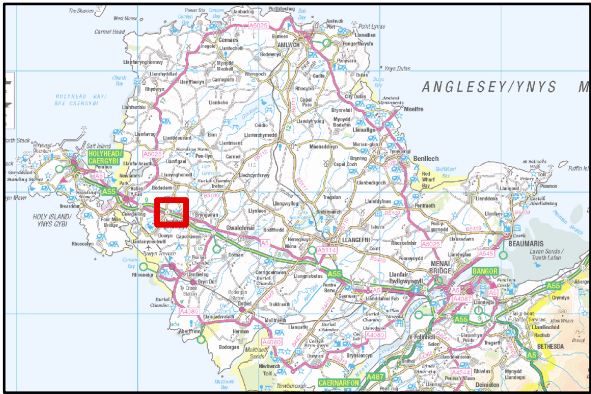
- Park and Ride
- Park and Ride study area
- Public Right of Way

Park and Ride receptors


- Residential
- Commercial
- Hotel

Park and Ride Day Time Operation noise level, dB L_{Aeq, T}

- 45 - 50
- 50 - 55
- 55 - 60
- 60 - 65
- 65 - 70
- 70 - 75
- 75 - 80
- 80 - 85
- 85 - 90



1.0	MAR 18	DCO submission	HNPWL	HNPWL	HNPWL	HNPWL
Rev.	Date	Purpose of revision	Drawn	Check'd	Rev'd	Appr'd
Client						
<div><div><div>HORIZON</div><div>NUCLEAR POWER</div></div></div>						
Project						
WYLFA NEWYDD PROJECT ENVIRONMENTAL STATEMENT						
Drawing Title						
PARK AND RIDE NOISE CONTOURS DAY TIME OPERATION						
Scale @ A3						
1:7,500					DO NOT SCALE	
Jacobs No.						
60PO8077						
Client No.						
Drawing No.						
60PO8077_DCO_VOL_F_06_06						
This drawing is not to be used in whole or in part other than for the intended purpose and project as defined on this drawing. Refer to the contract for full terms and conditions.						



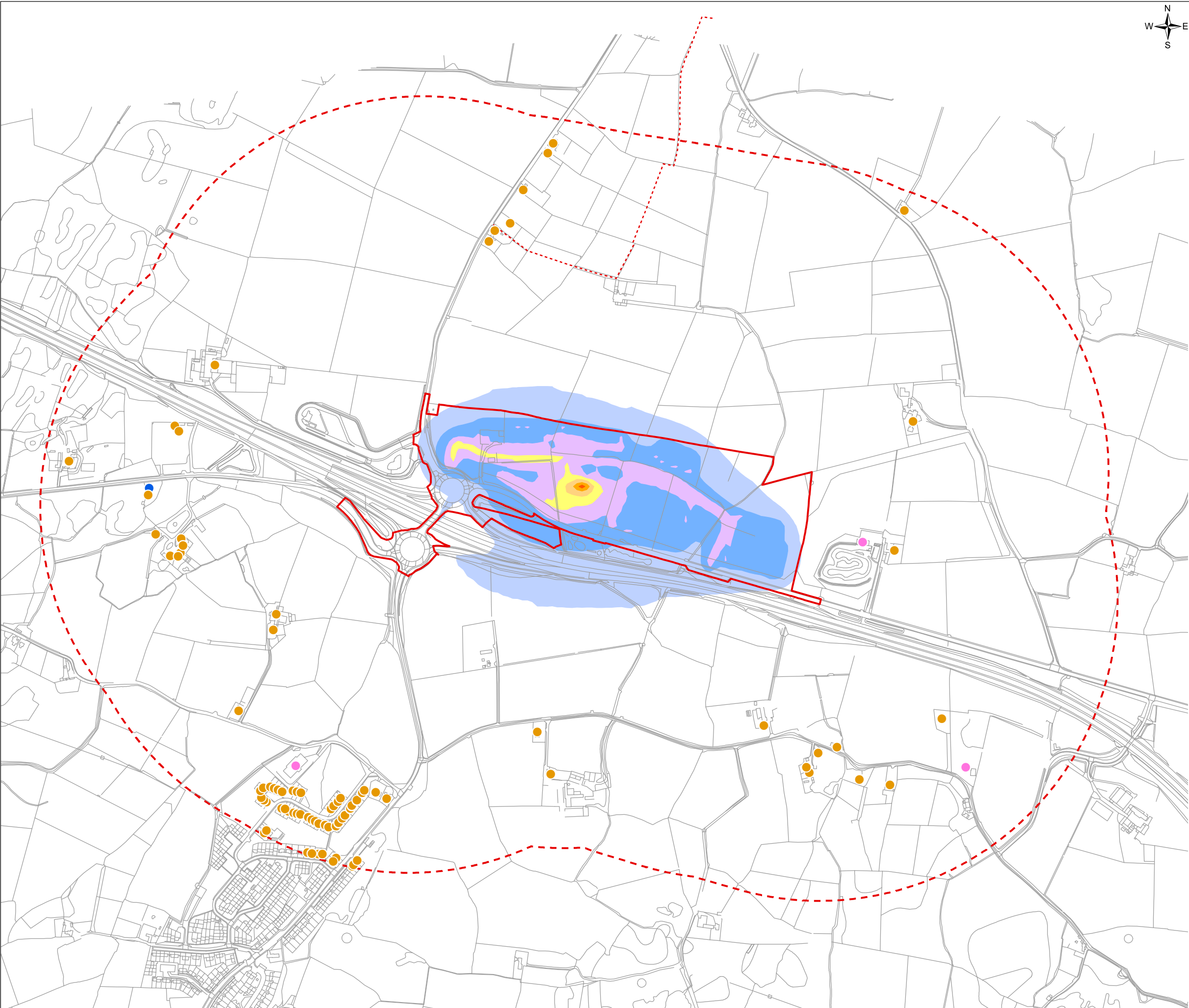


FIGURE F6-7

Legend

- Park and Ride
- Park and Ride study area
- Public Right of Way

Park and Ride receptors


- Residential
- Commercial
- Hotel

Park and Ride Night Time Operation noise level, dB LAeq, T

- 45 - 50
- 50 - 55
- 55 - 60
- 60 - 65
- 65 - 70
- 70 - 75
- 75 - 80
- 80 - 85
- 85 - 90



1.0	MAR 18	DCO submission	HNPWL	HNPWL	HNPWL	HNPWL
Rev.	Date	Purpose of revision	Drawn	Check'd	Rev'd	Appr'd
Client			<div><div>HORIZON</div><div>NUCLEAR POWER</div></div>			
Project			WYLFA NEWYDD PROJECT ENVIRONMENTAL STATEMENT			
Drawing Title			PARK AND RIDE NOISE CONTOURS NIGHT TIME OPERATION			
Scale @ A3	1:7,500					DO NOT SCALE
Jacobs No.	60PO8077					
Client No.						
Drawing No.			60PO8077_DCO_VOL_F_06_07			
This drawing is not to be used in whole or in part other than for the intended purpose and project as defined on this drawing. Refer to the contract for full terms and conditions.						



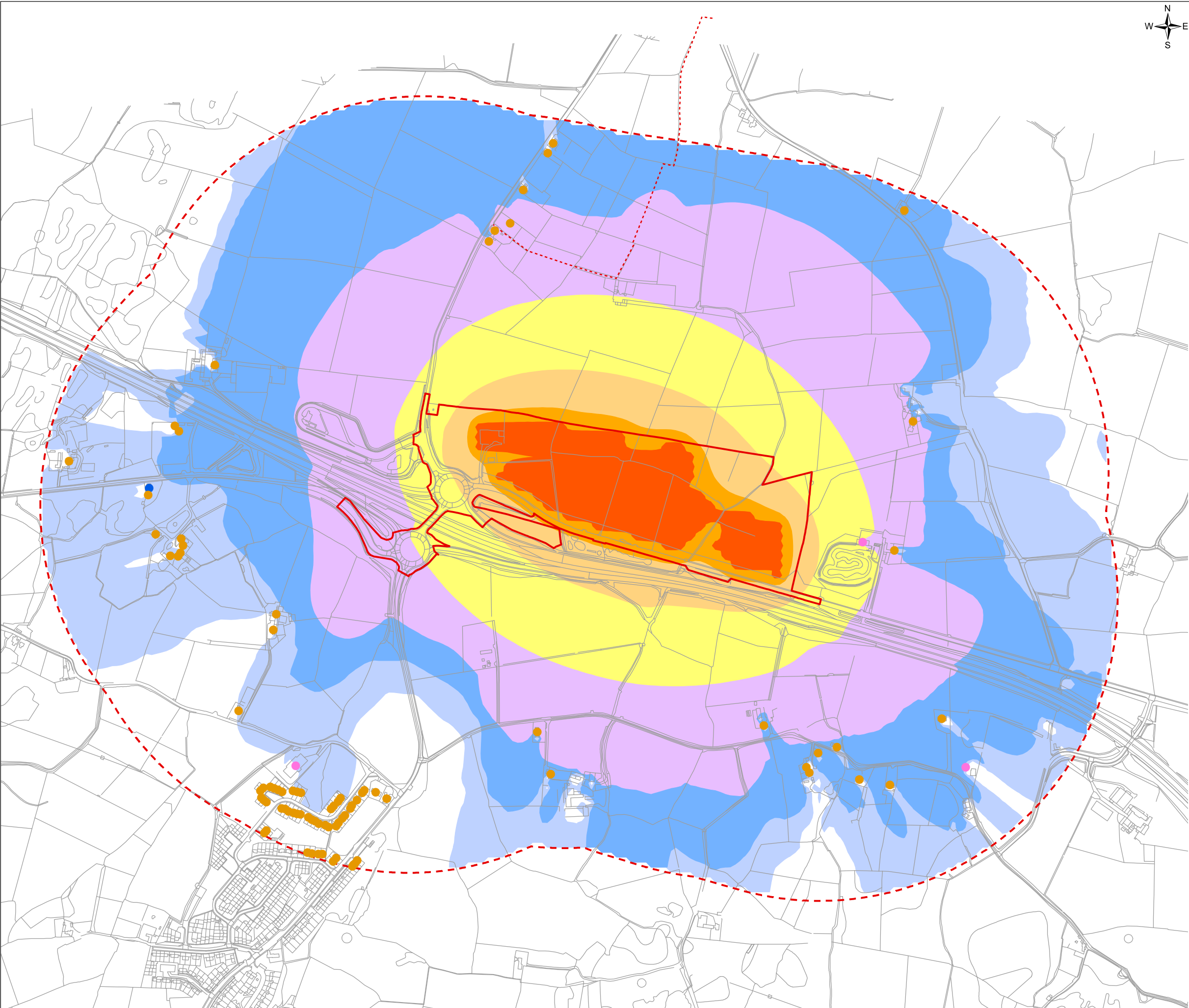


FIGURE F6-8

Legend

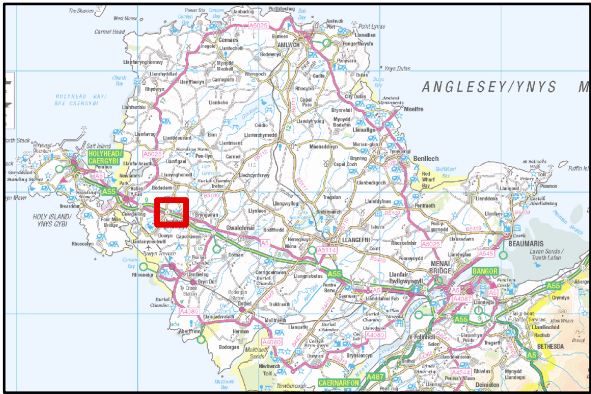
- Park and Ride
- Park and Ride study area
- Public Right of Way

Park and Ride Receptors


- Residential
- Commercial
- Hotel

Park and Ride Decommissioning noise level, dB LAeq, T

- 45 - 50
- 50 - 55
- 55 - 60
- 60 - 65
- 65 - 70
- 70 - 75
- 75 - 80
- 80 - 85
- 85 - 90



1.0	MAR 18	DCO submission	HNPWL	HNPWL	HNPWL	HNPWL
Rev.	Date	Purpose of revision	Drawn	Check'd	Rev'd	Appr'd
Client			<div><div>HORIZON</div><div>NUCLEAR POWER</div></div>			
Project			WYLFA NEWYDD PROJECT ENVIRONMENTAL STATEMENT			
Drawing Title			PARK AND RIDE NOISE CONTOURS DECOMMISSIONING			
Scale @ A3	1:7,500					DO NOT SCALE
Jacobs No.	60PO8077					
Client No.						
Drawing No.	60PO8077_DCO_VOL_F_06_08					
This drawing is not to be used in whole or in part other than for the intended purpose and project as defined on this drawing. Refer to the contract for full terms and conditions.						



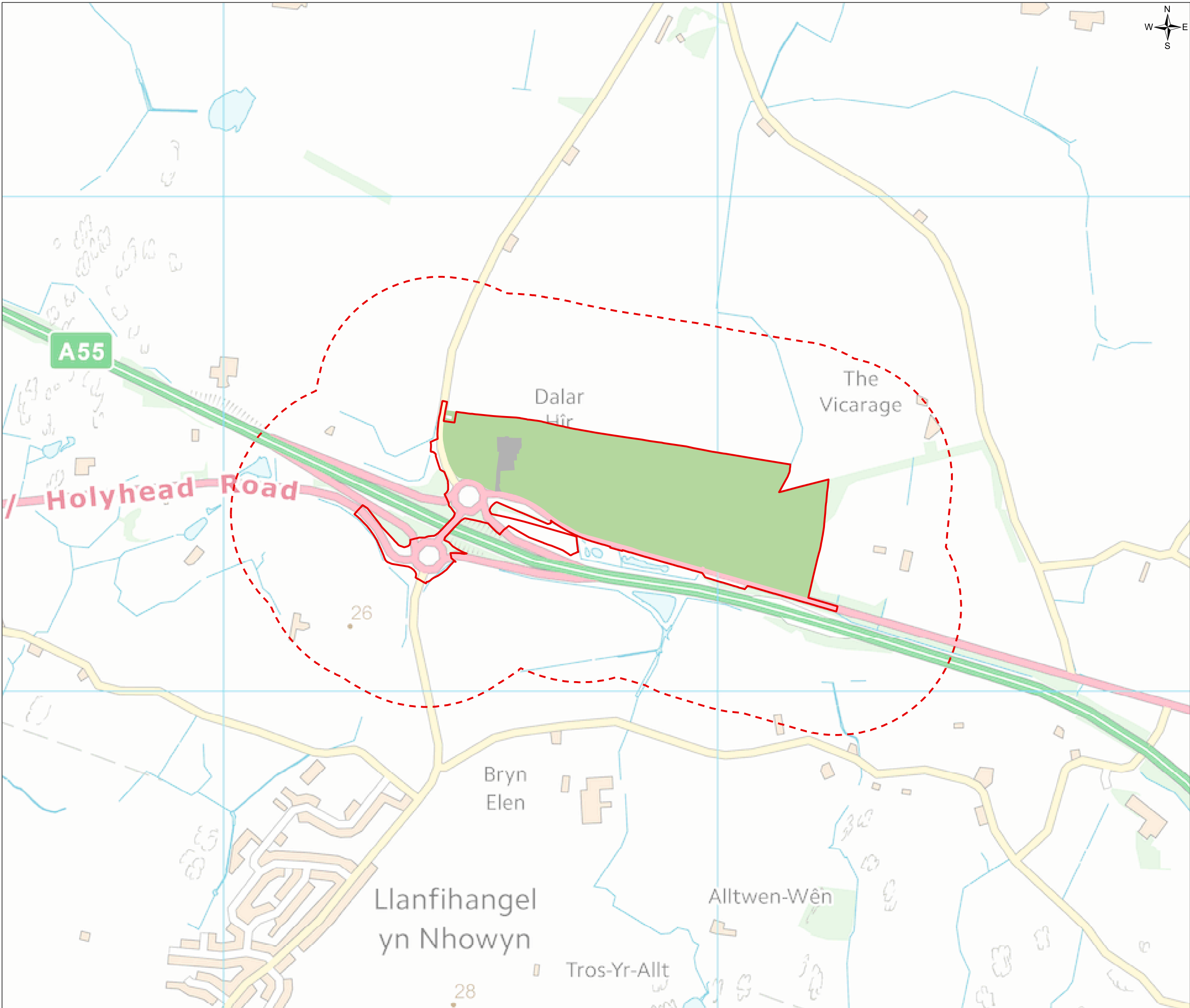


FIGURE F7-1

Legend

Park and Ride

Study area

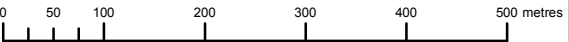
Agricultural Land Classification type

Subgrade 3b - moderate quality

Non-agricultural

1.0	MAR 18	DCO submission	HNPWL	HNPWL	HNPWL	HNPWL
Rev.	Date	Purpose of revision	Drawn	Check'd	Rev'd	Appr'd
Client			<div></div>			
Project			WYLFANUEYDD PROJECT ENVIRONMENTAL STATEMENT			
Drawing Title			SOILS AND GEOLOGY STUDY AREA AND ALC GRADE			
Scale @ A3	1:7,500		DO NOT SCALE			
Jacobs No.	60PO8077					
Client No.						
Drawing No.	60PO8077_DCO_VOL_F_07_01					

This drawing is not to be used in whole or in part other than for the intended purpose and project as defined on this drawing. Refer to the contract for full terms and conditions.



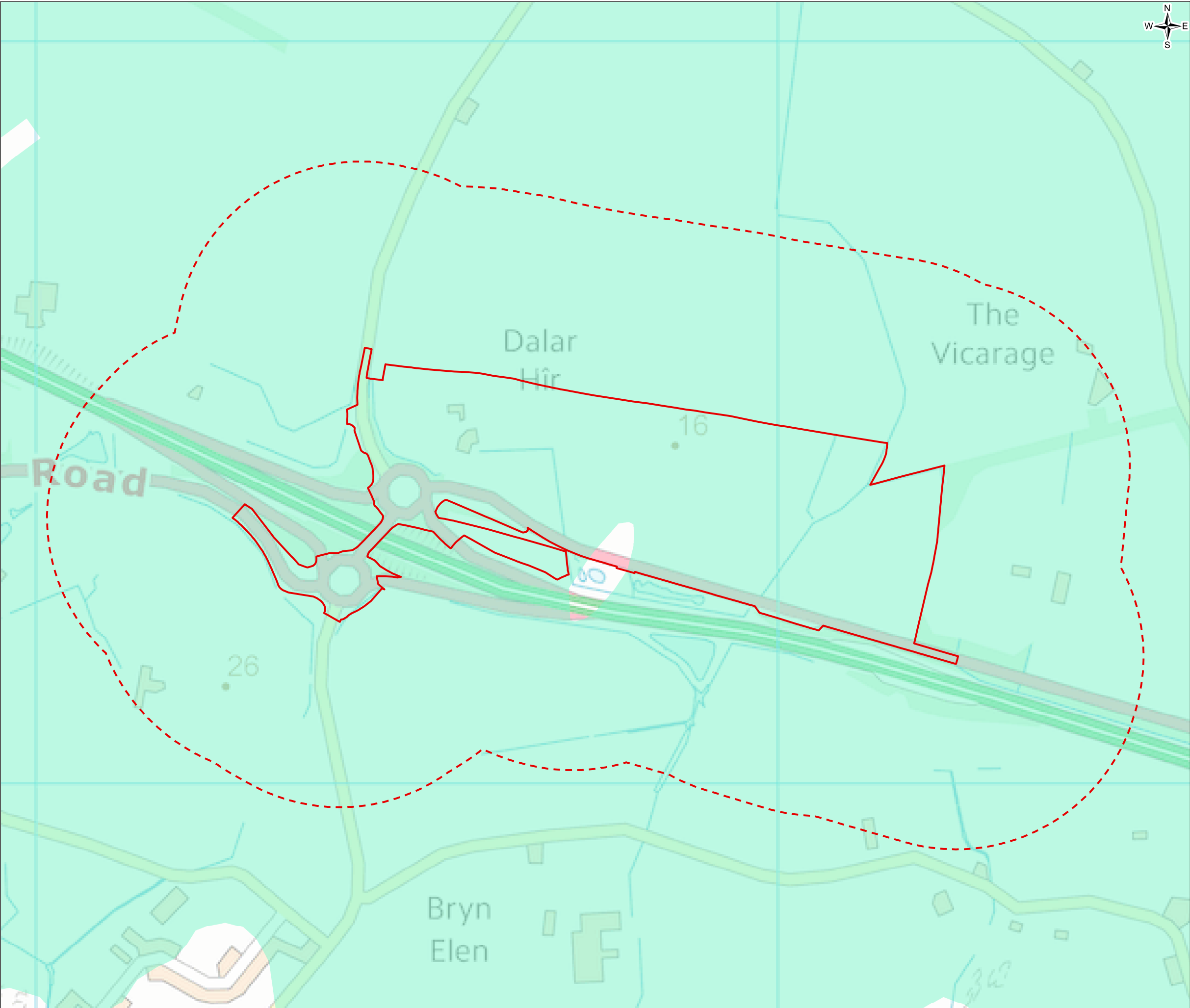


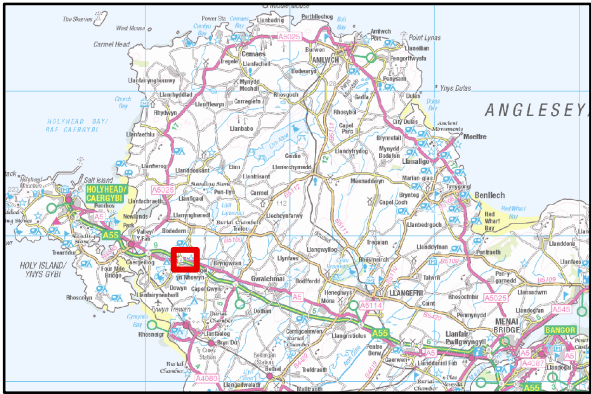
FIGURE F7-2

Legend

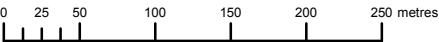
- Park and Ride
- Study area

Published Superficial Geology

- Glacial till, Devensian



1.0	MAR 18	DCO submission	HNPWL	HNPWL	HNPWL	HNPWL
Rev.	Date	Purpose of revision	Drawn	Check'd	Rev'd	Appr'd
Client			<div><div>HORIZON</div><div>NUCLEAR POWER</div></div>			
Project			WYLFA NEWYDD PROJECT ENVIRONMENTAL STATEMENT			
Drawing Title			SUPERFICIAL GEOLOGY			
Scale @ A3	1:5,000					DO NOT SCALE
Jacobs No.	60PO8077					
Client No.						
Drawing No.	60PO8077_DCO_VOL_F_07_02					



This drawing is not to be used in whole or in part other than for the intended purpose and project as defined on this drawing. Refer to the contract for full terms and conditions.

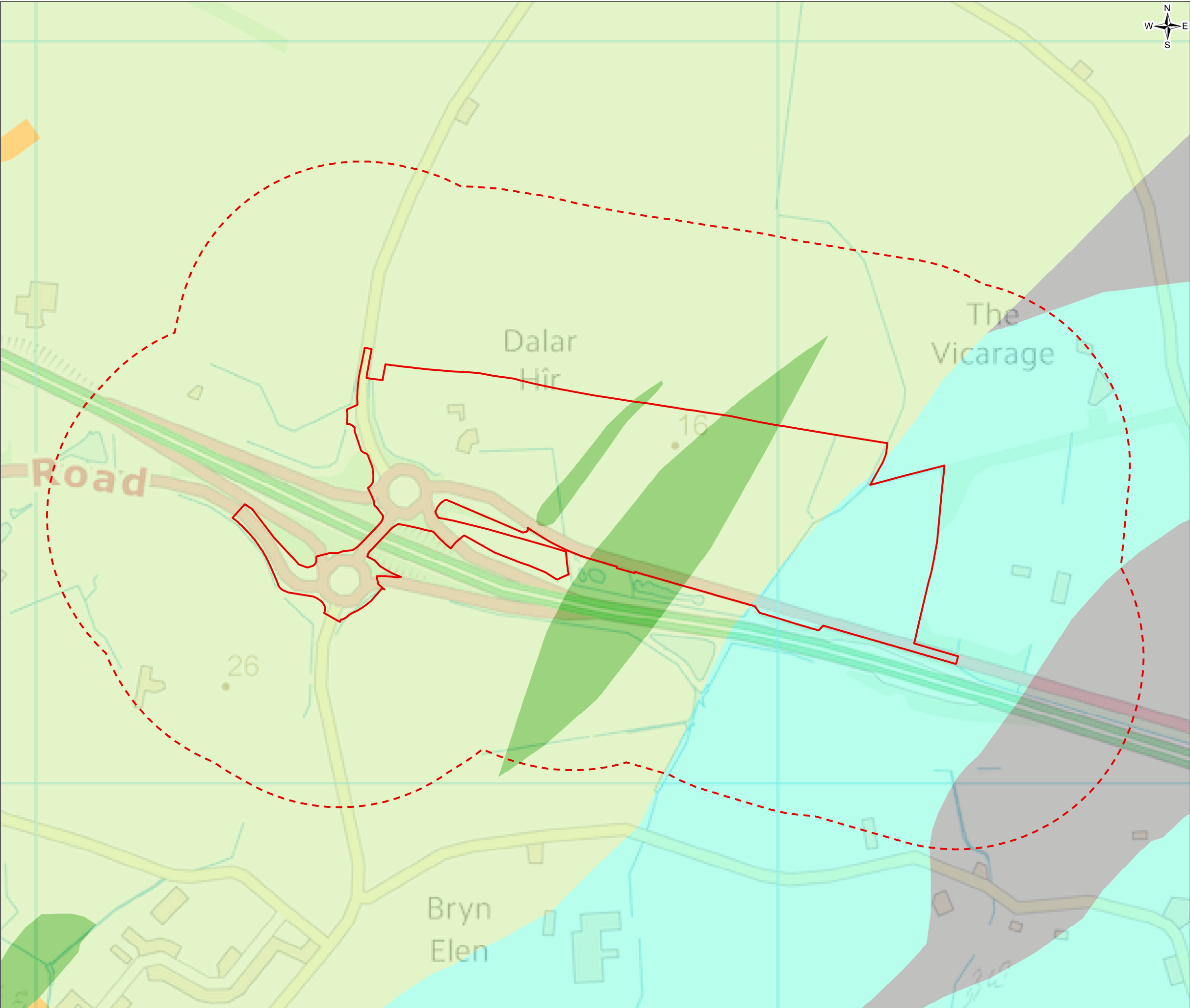
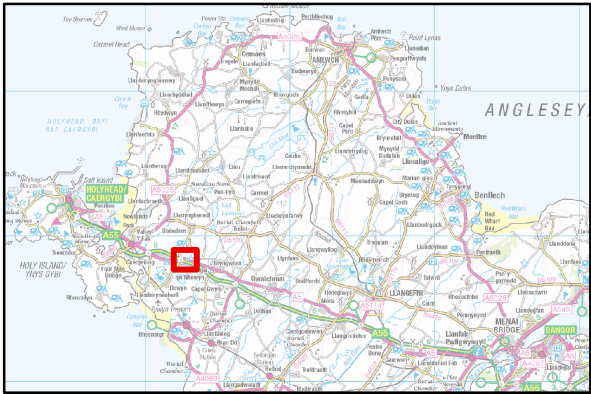
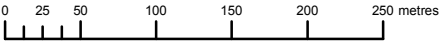


FIGURE F7-3

- Legend
- Park and Ride
 - Study area
 - Ordovician rocks (undifferentiated) - mudstone and sandstone, interbedded
 - Ordovician rocks (undifferentiated) - sandstone and conglomerate, interbedded
 - New Harbour Group - jasper
 - New Harbour Group – pelitic lava
 - New Harbour Group - mica schist and psammite



1.0	MAR 18	DCO submission	HNPWL	HNPWL	HNPWL	HNPWL
Rev.	Date	Purpose of revision	Drawn	Check'd	Rev'd	Appr'd
Client						
<div><div>HORIZON</div><div>NUCLEAR POWER</div></div>						
Project						
WYLFA NEWYDD PROJECT ENVIRONMENTAL STATEMENT						
Drawing Title						
BEDROCK GEOLOGY						
Scale @ A3		1:5,000			DO NOT SCALE	
Jacobs No.		60PO8077				
Client No.						
Drawing No.		60PO8077_DCO_VOL_F_07_03				
This drawing is not to be used in whole or in part other than for the intended purpose and project as defined on this drawing. Refer to the contract for full terms and conditions.						



Potential Source Number	Description
1	Potential made ground at Dalar Hir farm house
2	Soil heap with waste material inclusions in yard close to Dalar Hir farm house - identified during site reconnaissance
3	Possible burnt material - identified during site reconnaissance
4	Potentially infilled pond
5	Potentially infilled former quarry / pond
6	Go Karting Centre - potential made ground
7	Transmitting station
8	Scrap yard
9	DVSA vehicle checkpoint area - potential made ground
10	Potentially infilled former pit
11	Potentially infilled former pit



FIGURE F7-4

- Legend
- Park and Ride
 - Study area
 - Sources of Potential Contamination



1.0	MAR 18	DCO submission	HNPWL	HNPWL	HNPWL	HNPWL
Rev.	Date	Purpose of revision	Drawn	Check'd	Rev'd	Appr'd
Client						
<div><div>HORIZON</div><div>NUCLEAR POWER</div></div>						
Project						
WYLFA NEWYDD PROJECT ENVIRONMENTAL STATEMENT						
Drawing Title						
POTENTIAL SOURCES OF CONTAMINATION						
Scale @ A3			DO NOT SCALE			
Jacobs No.			60PO8077			
Client No.						
Drawing No.						
60PO8077_DCO_VOL_F_07_04						
This drawing is not to be used in whole or in part other than for the intended purpose and project as defined on this drawing. Refer to the contract for full terms and conditions.						



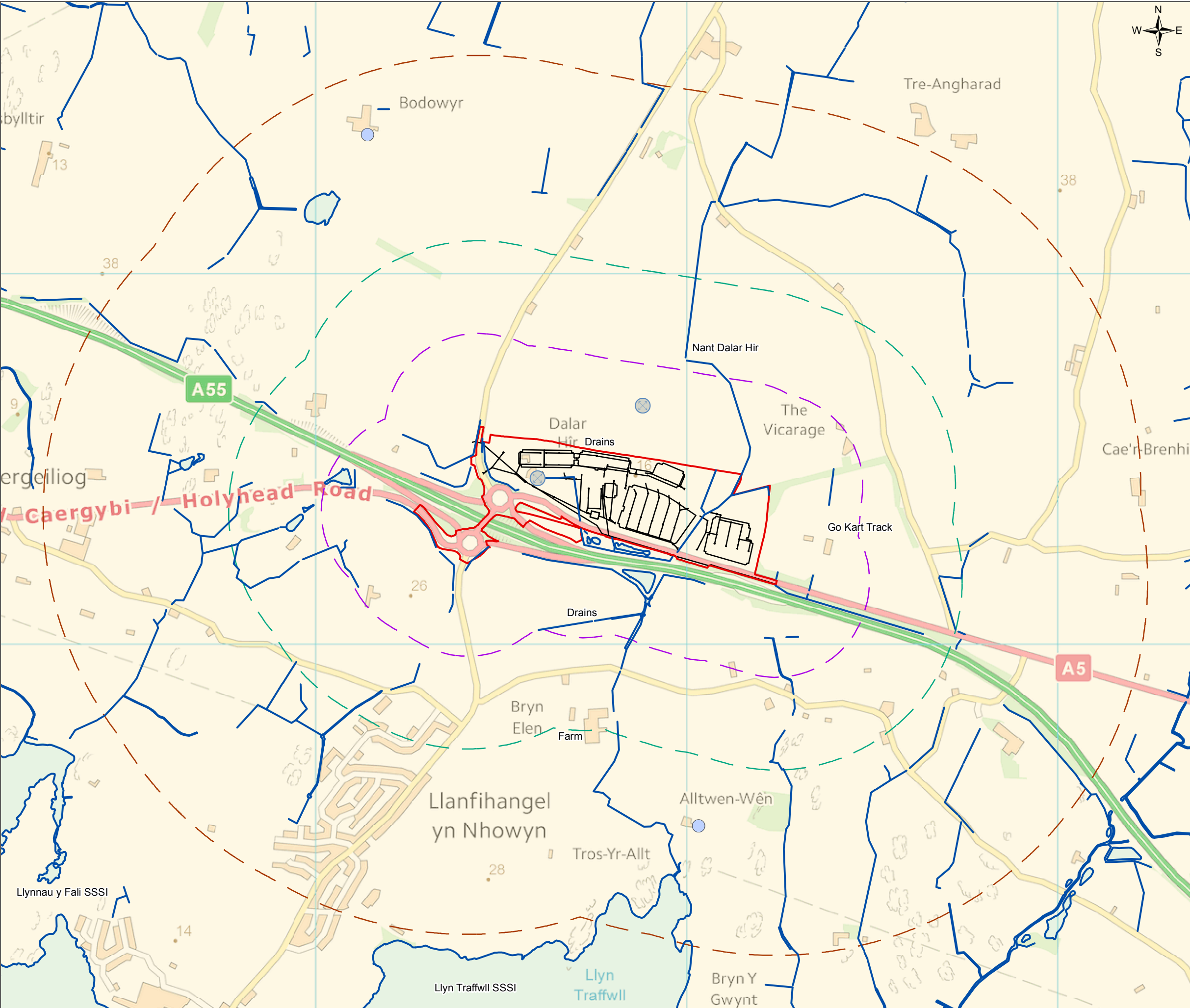


FIGURE F8-1

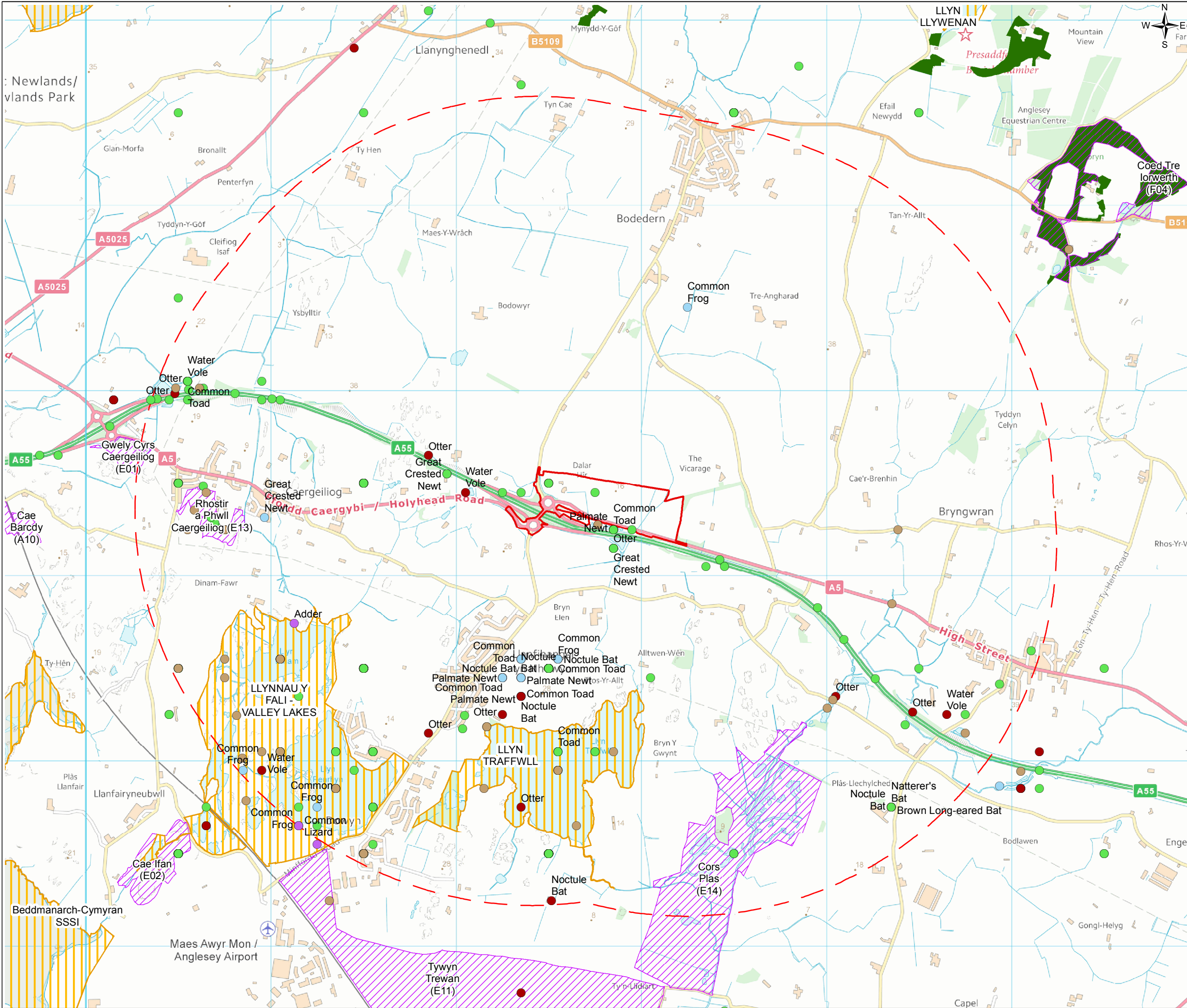
Legend

- Park and Ride
- Park and Ride masterplan
- Fluvial geomorphology study area
- Surface water study area
- Groundwater study area
- Surface water features
- Private Water Supply (PWS)
- Well as shown on Ordnance Survey maps
- Secondary B Bedrock Aquifer

1.0	MAR 18	DCO submission	HNPWL	HNPWL	HNPWL	HNPWL
Rev.	Date	Purpose of revision	Drawn	Check'd	Rev'd	App'd
Client		HORIZON NUCLEAR POWER				
Project		WYLFA NEWYDD PROJECT ENVIRONMENTAL STATEMENT				
Drawing Title		SURFACE WATER AND GROUNDWATER STUDY AREA				
Scale @ A3	1:10,000		DO NOT SCALE			
Jacobs No.	60PO8077					
Client No.						
Drawing No.	60PO8077_DCO_F_08_01					

This drawing is not to be used in whole or in part other than for the intended purpose and project as defined on this drawing. Refer to the contract for full terms and conditions.

FIGURE F9-1



Legend

- Park and Ride
- Study area (2km)
- Statutory Designated Sites**
 - Special Area of Conservation (SAC)
 - Sites of Special Scientific Interest (SSSI)
- Non-Statutory Designated Sites**
 - RSPB Reserve
 - Ancient Woodland
 - Anglesey County Council Wildlife Site

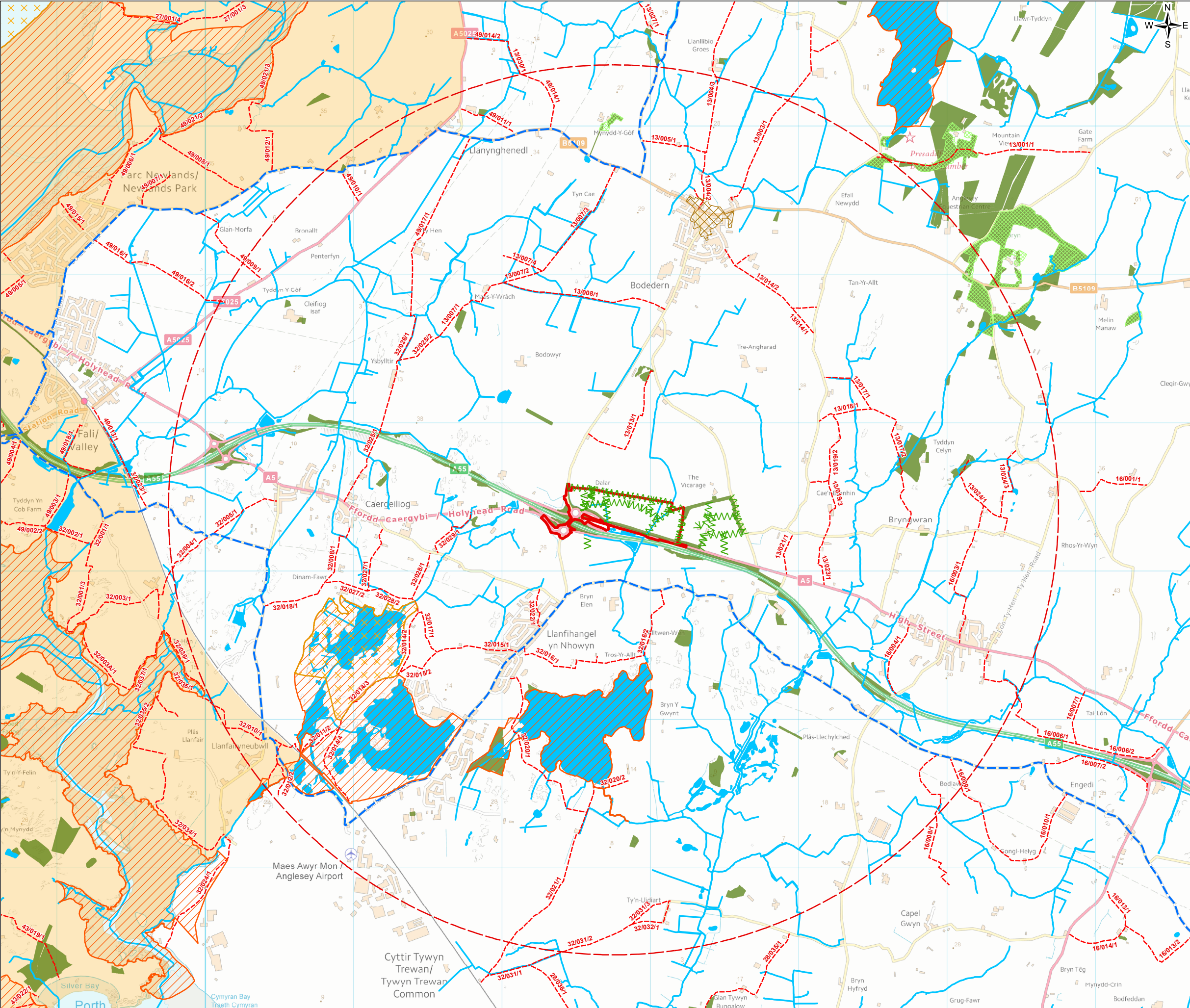
Cofnod data 2007 - 2017 (only data referred to chapter F9 (Application Reference Number: 6.6.9) in the Environmental Statement has been displayed)

- Amphibian
- Bird
- Flowering Plant
- Reptile
- Terrestrial Mammal

1.0	MAR 18	DCO submission	HNPWL	HNPWL	HNPWL	HNPWL
Rev.	Date	Purpose of revision	Drawn	Check'd	Rev'd	App'd
Client						
<div><div>HORIZON</div><div>NUCLEAR POWER</div></div>						
Project						
WYLFA NEWYDD PROJECT ENVIRONMENTAL STATEMENT						
Drawing Title						
STATUTORY AND NON-STATUTORY SITES FOR NATURE CONSERVATION AND COFNOD RECORDS WITHIN THE STUDY AREA						
Scale @ A3		1:20,000	DO NOT SCALE			
Jacobs No.		60PO8077				
Client No.						
Drawing No.		60PO8077_DCO_VOL_F_09_01				

This drawing is not to be used in whole or in part other than for the intended purpose and project as defined on this drawing. Refer to the contract for full terms and conditions.

FIGURE F10-2

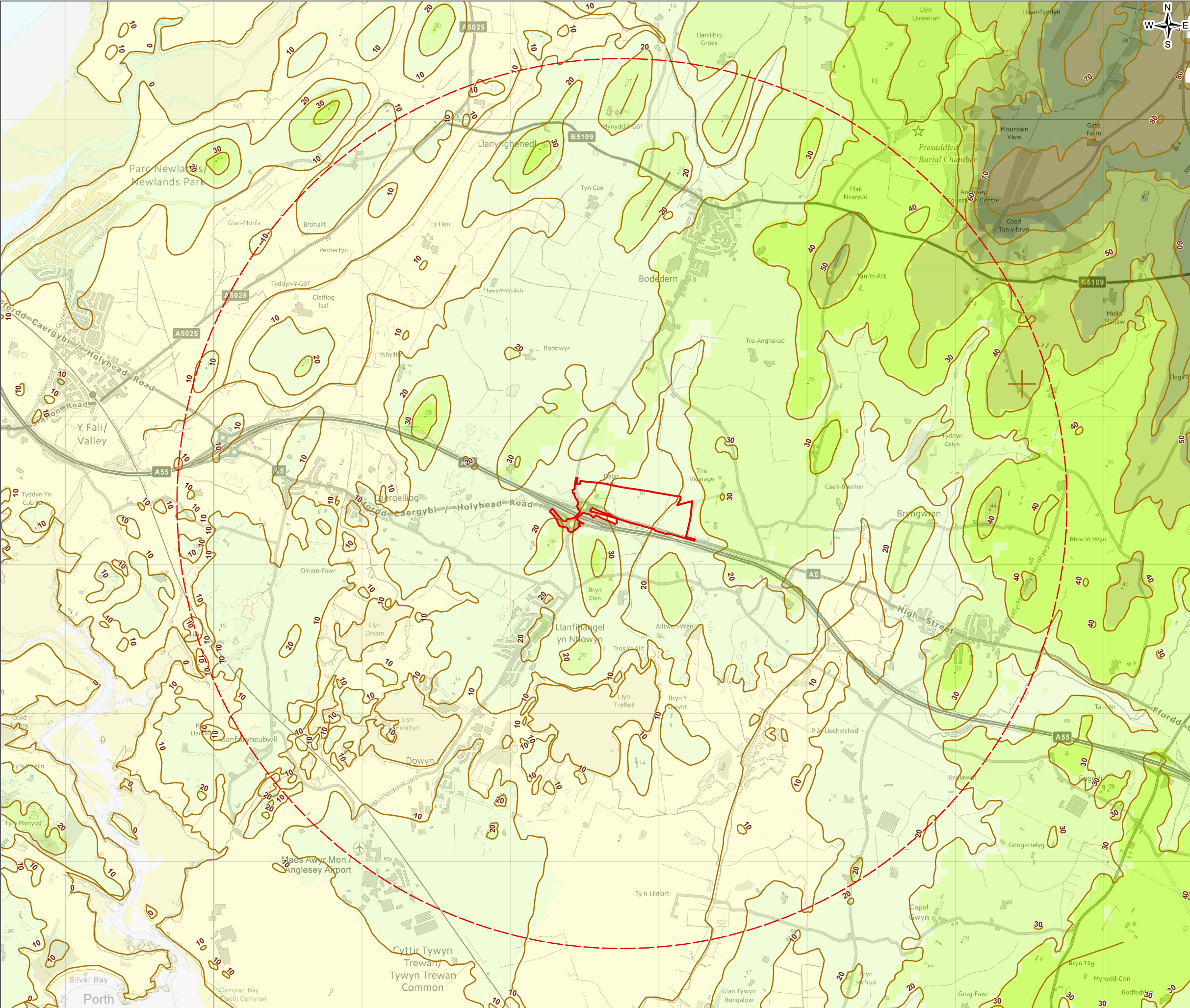


- Legend
- Park and Ride
 - 3km detailed study area from the Park and Ride bus terminal building
 - Public Right of Way
 - Copper Trail/National Cycle Network Route 8
 - Llynau y Fali Site of Special Scientific Interest (SSSI)
 - Llyn Dinam Special Area of Conservation (SAC)
 - Ynys Môn/Anglesey Area of Outstanding Natural Beauty
 - Conservation Area
 - Ancient woodland
 - Woodland
 - Phase 1 Habitat Survey hedgerow (local to the Park and Ride)
 - Watercourse
 - Surface water feature



1.0	MAR 18	DCO submission	HNPWL	HNPWL	HNPWL	HNPWL
Rev.	Date	Purpose of revision	Drawn	Check'd	Rev'd	Appr'd
Client			<div>HORIZON</div> <div>NUCLEAR POWER</div>			
Project			WYLFA NEWYDD PROJECT ENVIRONMENTAL STATEMENT			
Drawing Title			PARK AND RIDE LANDSCAPE PLANNING CONTEXT AND LOCAL LANDSCAPE CONTEXT			
Scale @ A3	1:25,000				DO NOT SCALE	
Jacobs No.	60PO8077					
Client No.						
Drawing No.			60PO8077_DCO_VOL_F_10_02			
This drawing is not to be used in whole or in part other than for the intended purpose and project as defined on this drawing. Refer to the contract for full terms and conditions.						

FIGURE F10-3



Legend

- Park and Ride
- 3km detailed study area from the Park and Ride bus terminal building
- Contours at 10m intervals

Elevation (m)

<=0
0 - 10
10 - 20
20 - 30
30 - 40
40 - 50
50 - 60
60 - 70
70 - 80

1.0 MAR 18 DCO submission HNPWL HNPWL HNPWL HNPWL

Rev.	Date	Purpose of revision	Drawn	Check'd	Rev'd	Appr'd
------	------	---------------------	-------	---------	-------	--------

Client

HORIZON
NUCLEAR POWER

Project

WYLFA NEWYDD PROJECT
ENVIRONMENTAL STATEMENT

Drawing Title

PARK AND RIDE
TOPOGRAPHY

Scale @ A3	1:25,000	DO NOT SCALE
------------	----------	--------------

Jacobs No.	60PO8077
------------	----------

Client No.	
------------	--

Drawing No.

60PO8077_DCO_VOL_F_10_03

This drawing is not to be used in whole or in part other than for the intended purpose and project as defined on this drawing. Refer to the contract for full terms and conditions.



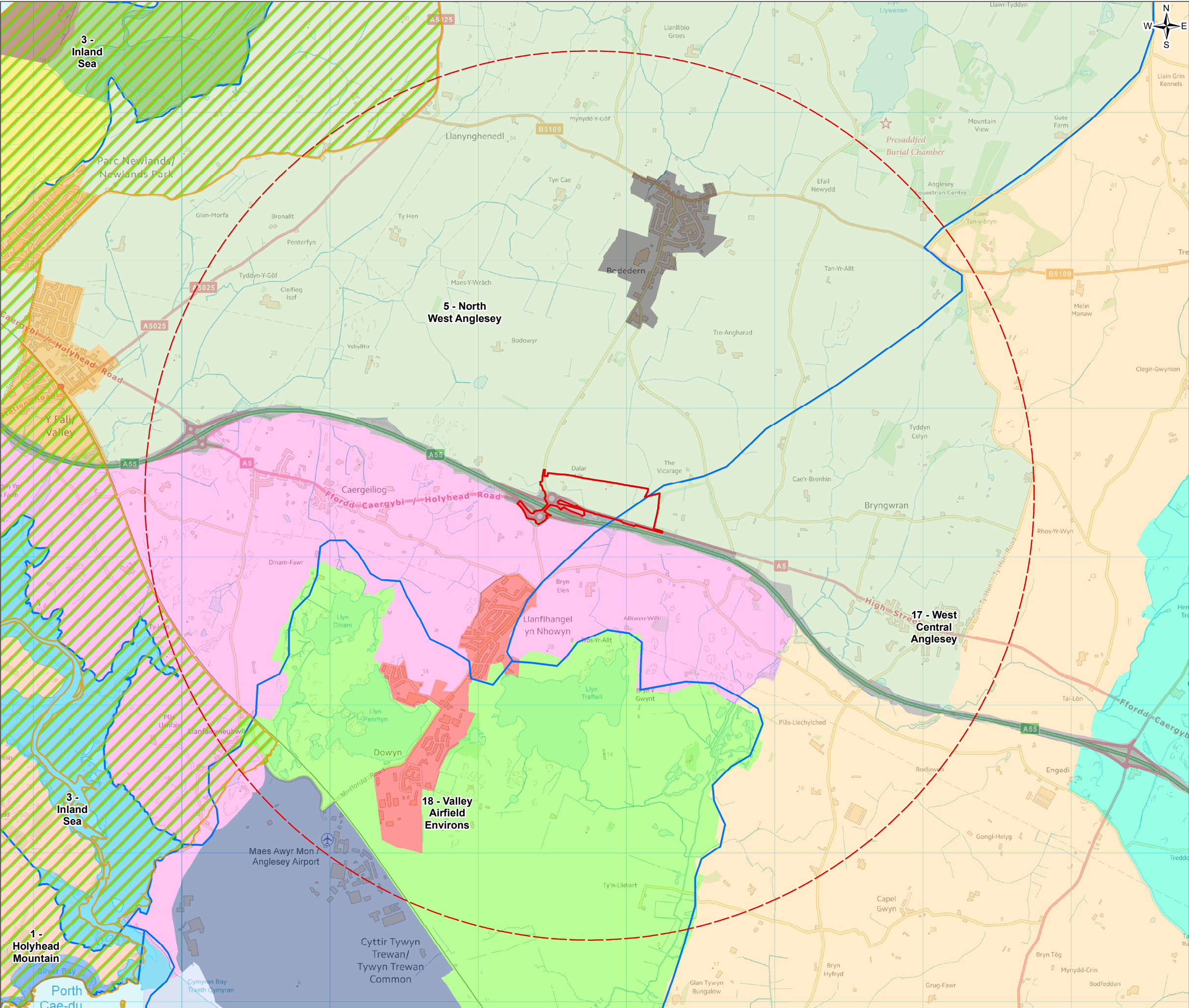


FIGURE F10-4

- Legend
- Park and Ride
 - 3km detailed study area from the Park and Ride bus terminal building
 - Ynys Môn/Anglesey Area of Outstanding Natural Beauty
- Isle of Anglesey County Council Landscape Strategy: Landscape Character Area (LCA)
- LCA 1: Holyhead Mountain
 - LCA 3: Inland Sea
 - LCA 5: North West Anglesey
 - LCA 18: Valley Airfield Environs
 - LCA 17: West Central Anglesey
- LANDMAP Visual and Sensory Aspect Areas
- A55 corridor
 - Alaw Estuary
 - Bodedern
 - Caergeiliog craggy lowlands
 - Central smooth belt
 - Central/south-west craggy belt
 - Holy Island
 - Holy Island coast
 - Holy Island straits
 - Llanfihangel yn Nhowyn
 - Llanfihangel lakes and dunes
 - North-west drumlins
 - North-west coast
 - Penrhos Beach
 - RAF Valley airfield
 - Southwest coast - Rhosneigr
 - Valley & Newlands



1.0	MAR 18	DCO submission	HNPWL	HNPWL	HNPWL	HNPWL
Rev.	Date	Purpose of revision	Drawn	Check'd	Rev'd	Appr'd
Client			<div><div>HORIZON</div><div>NUCLEAR POWER</div></div>			
Project			WYLFA NEWYDD PROJECT ENVIRONMENTAL STATEMENT			
Drawing Title			PARK AND RIDE LANDSCAPE CHARACTER (PUBLISHED SOURCES)			
Scale @ A3	1:25,000		DO NOT SCALE			
Jacobs No.	60PO8077					
Client No.						
Drawing No.			60PO8077_DCO_VOL_F_10_04			
This drawing is not to be used in whole or in part other than for the intended purpose and project as defined on this drawing. Refer to the contract for full terms and conditions.						



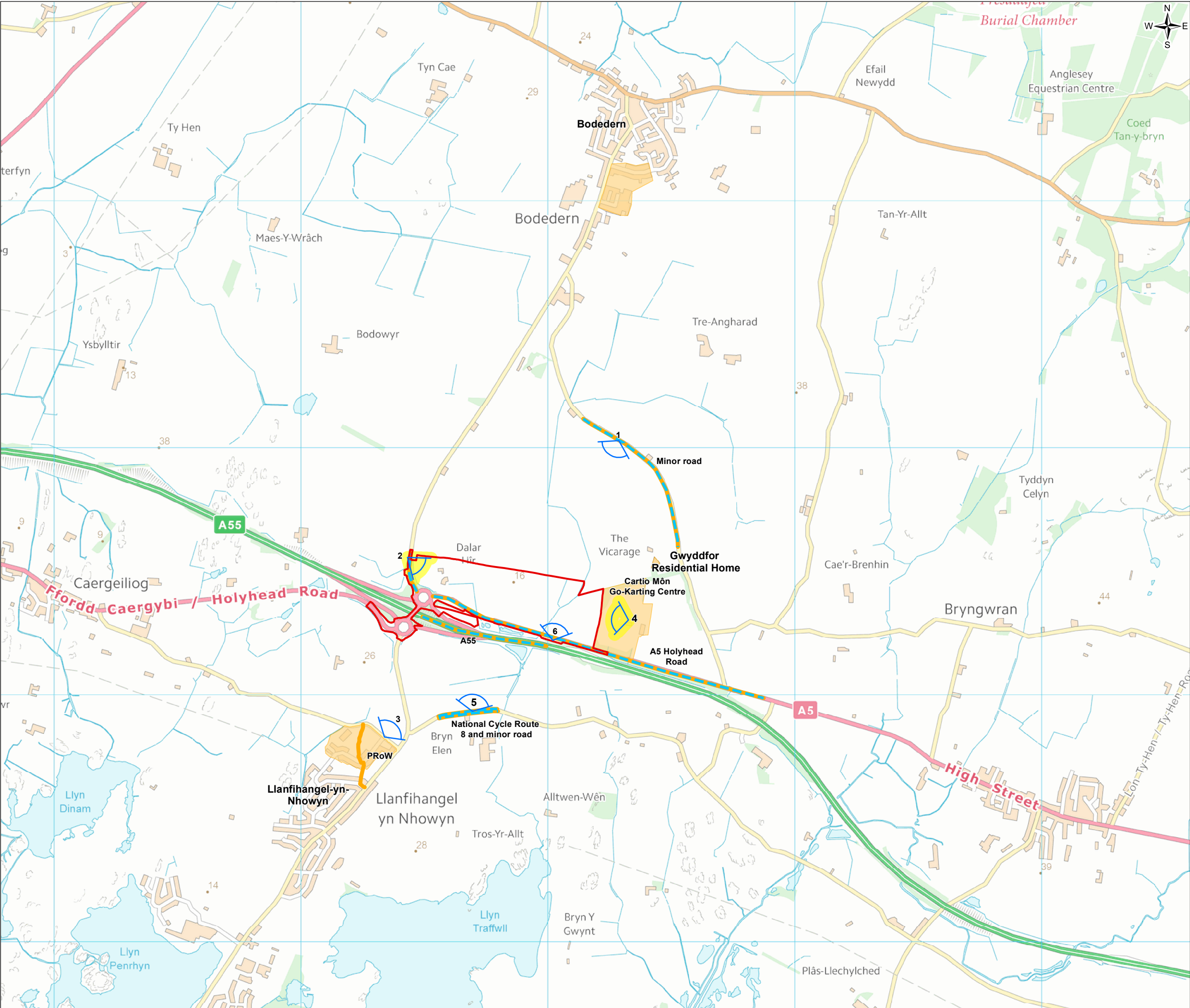


FIGURE F10-5


Legend

- Park and Ride
- Representative viewpoint location
- Photomontage and representative viewpoint location
- Visual receptor
- Sequential view line

Note:
Viewpoint symbol indicative only

1.0	MAR 18	DCO submission	HNPWL	HNPWL	HNPWL	HNPWL
Rev.	Date	Purpose of revision	Drawn	Check'd	Rev'd	Appr'd
Client		<div></div>				
Project		WYLFA NEWYDD PROJECT ENVIRONMENTAL STATEMENT				
Drawing Title		PARK AND RIDE VIEWPOINT LOCATIONS AND VISUAL RECEPTORS				
Scale @ A3	1:15,022		DO NOT SCALE			
Jacobs No.	60PO8077					
Client No.						
Drawing No.	60PO8077_DCO_VOL_F_10_05					

This drawing is not to be used in whole or in part other than for the intended purpose and project as defined on this drawing. Refer to the contract for full terms and conditions.



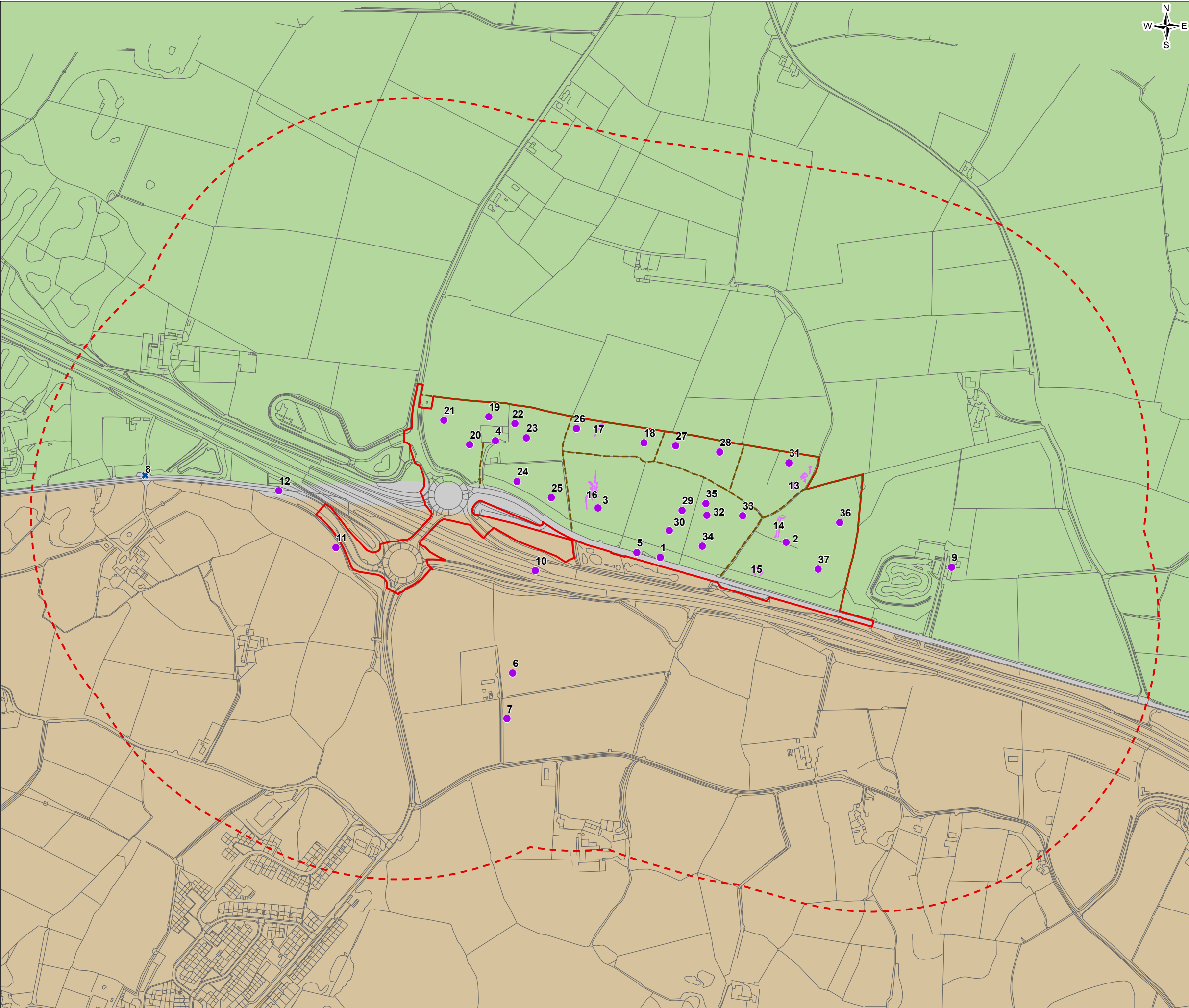


FIGURE F11-1

Legend

- Park and Ride
- Park and Ride study area
- Grade II Listed Building
- Undesignated heritage asset
- Important hedgerow
- HLT 1 - Fieldscape, Central Eastern Mon
- HLT 2 - A5 Corridor and Associated
- HLT 3 - Inland Southern

1.0	MAR 18	DCO submission	HNPWL	HNPWL	HNPWL	HNPWL
Rev.	Date	Purpose of revision	Drawn	Check'd	Rev'd	Appr'd
Client						
<div><div>HORIZON</div><div>NUCLEAR POWER</div></div>						
Project						
WYLFA NEWYDD PROJECT ENVIRONMENTAL STATEMENT						
Drawing Title						
LOCATION OF HERITAGE ASSETS						
Scale @ A3			1:6,500		DO NOT SCALE	
Jacobs No.			60PO8077			
Client No.						
Drawing No.			60PO8077_DCO_VOL_F_11_01			
This drawing is not to be used in whole or in part other than for the intended purpose and project as defined on this drawing. Refer to the contract for full terms and conditions.						

© Crown copyright and database rights 2017 Ordnance Survey 100051118
Licence information for additional legend items can be found in Appendix A1-1, Application Reference Number: 6.1.8

0

25

50

100

150

200

250

Metres

[This page is intentionally blank]